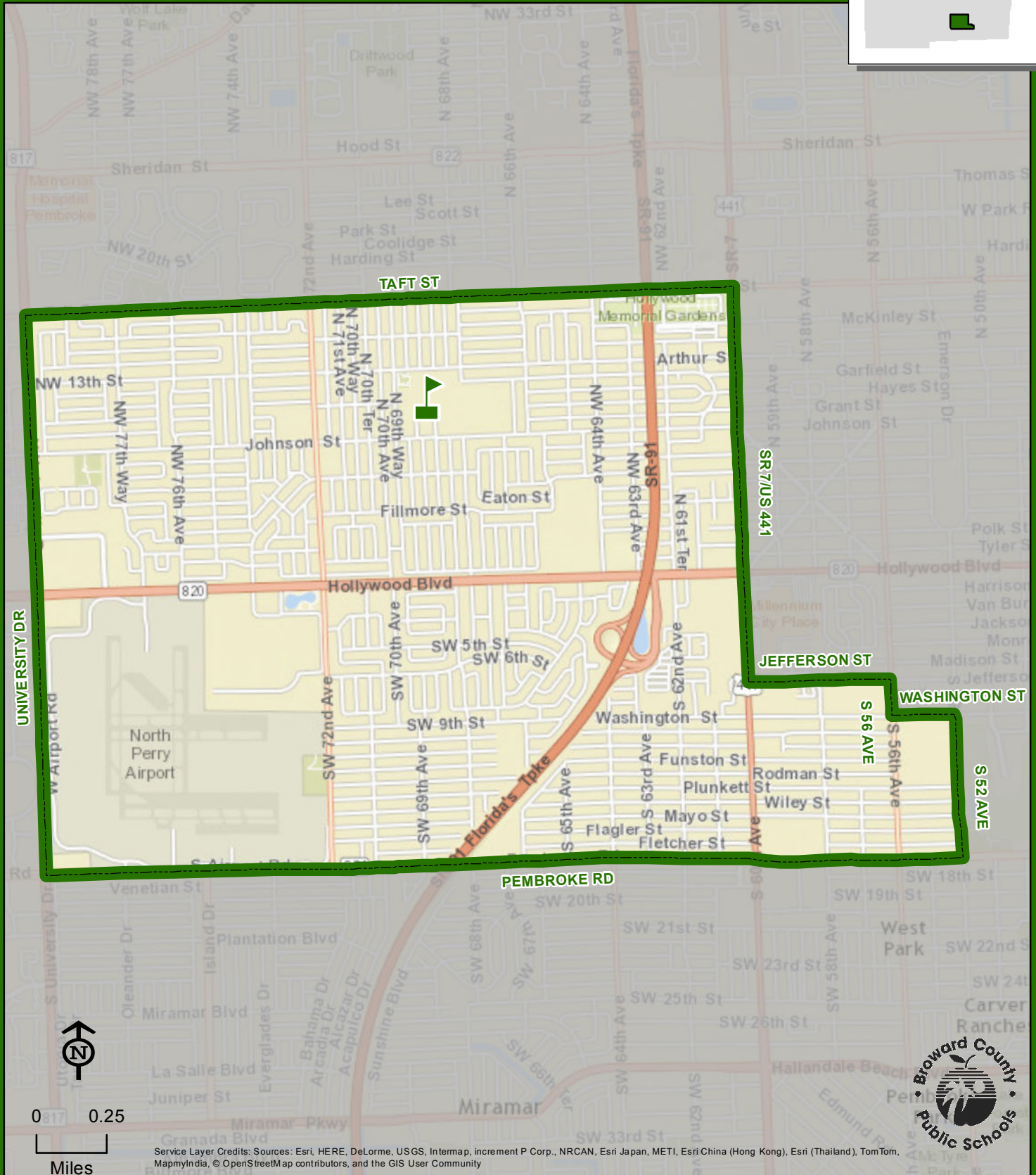
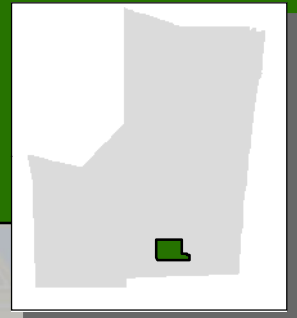


APOLLO MIDDLE SCHOOL

6800 ARTHUR STREET
 HOLLYWOOD, FLORIDA 33024
 754-323-2900

Innovative Program
 Magnet School



APOLLO



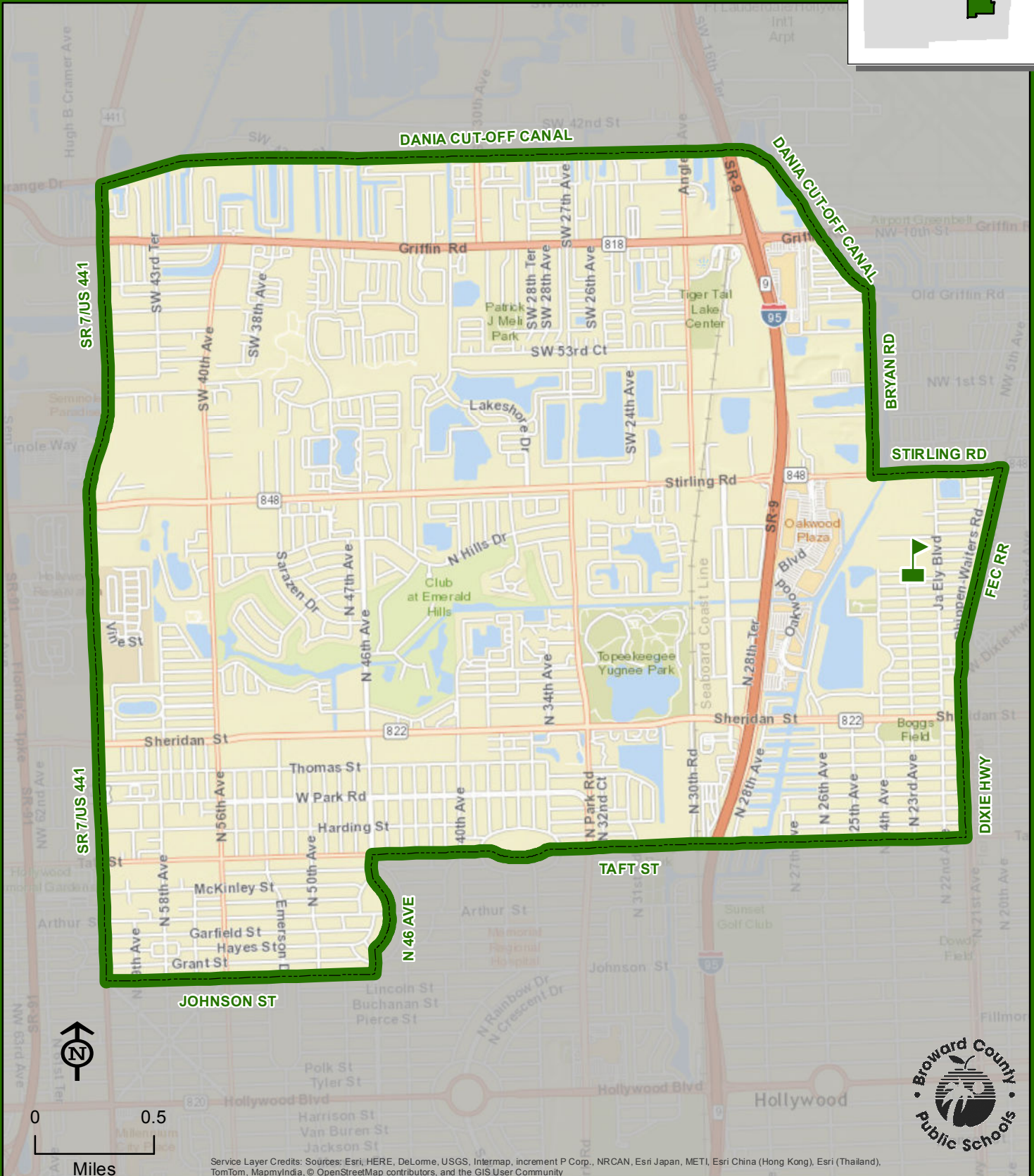
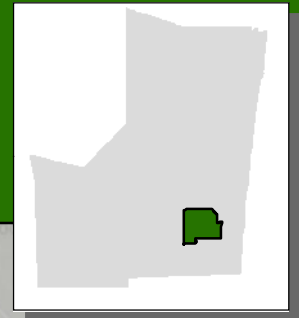
Service Layer Credits: Sources: Esri, HERE, DeLorme, USGS, Intermap, increment P Corp., NRCAN, Esri Japan, METI, Esri China (Hong Kong), Esri (Thailand), TomTom, MapmyIndia, © OpenStreetMap contributors, and the GIS User Community

THIS MAP IS FOR CONCEPTUAL PURPOSES ONLY AND SHOULD NOT BE USED FOR LEGAL BOUNDARY DETERMINATIONS

ATTUCKS MIDDLE SCHOOL

3500 N 22 AVENUE
HOLLYWOOD, FLORIDA 33020
754-323-3000

Magnet School

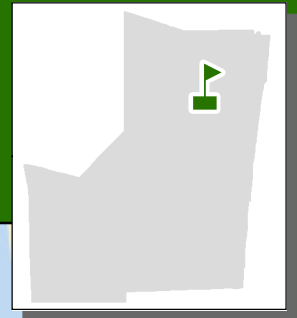


ATTUCKS

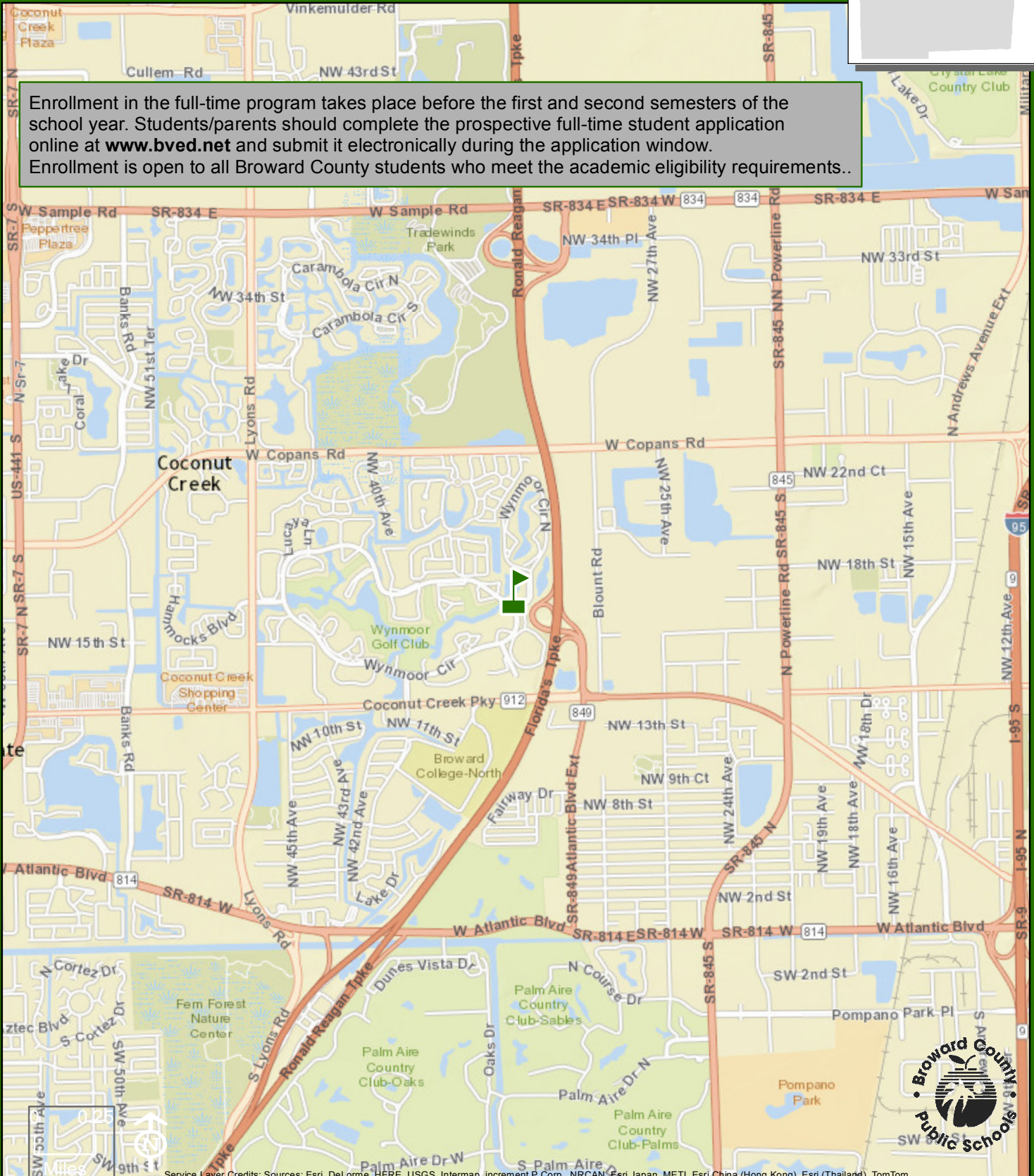
THIS MAP IS FOR CONCEPTUAL PURPOSES ONLY AND SHOULD NOT BE USED FOR LEGAL BOUNDARY DETERMINATIONS

BROWARD VIRTUAL MIDDLE SCHOOL


1400 NW 44 AVENUE
COCONUT CREEK, FLORIDA 33066
754-321-6050



Enrollment in the full-time program takes place before the first and second semesters of the school year. Students/parents should complete the prospective full-time student application online at www.bved.net and submit it electronically during the application window. Enrollment is open to all Broward County students who meet the academic eligibility requirements..



BROWARD VIRTUAL

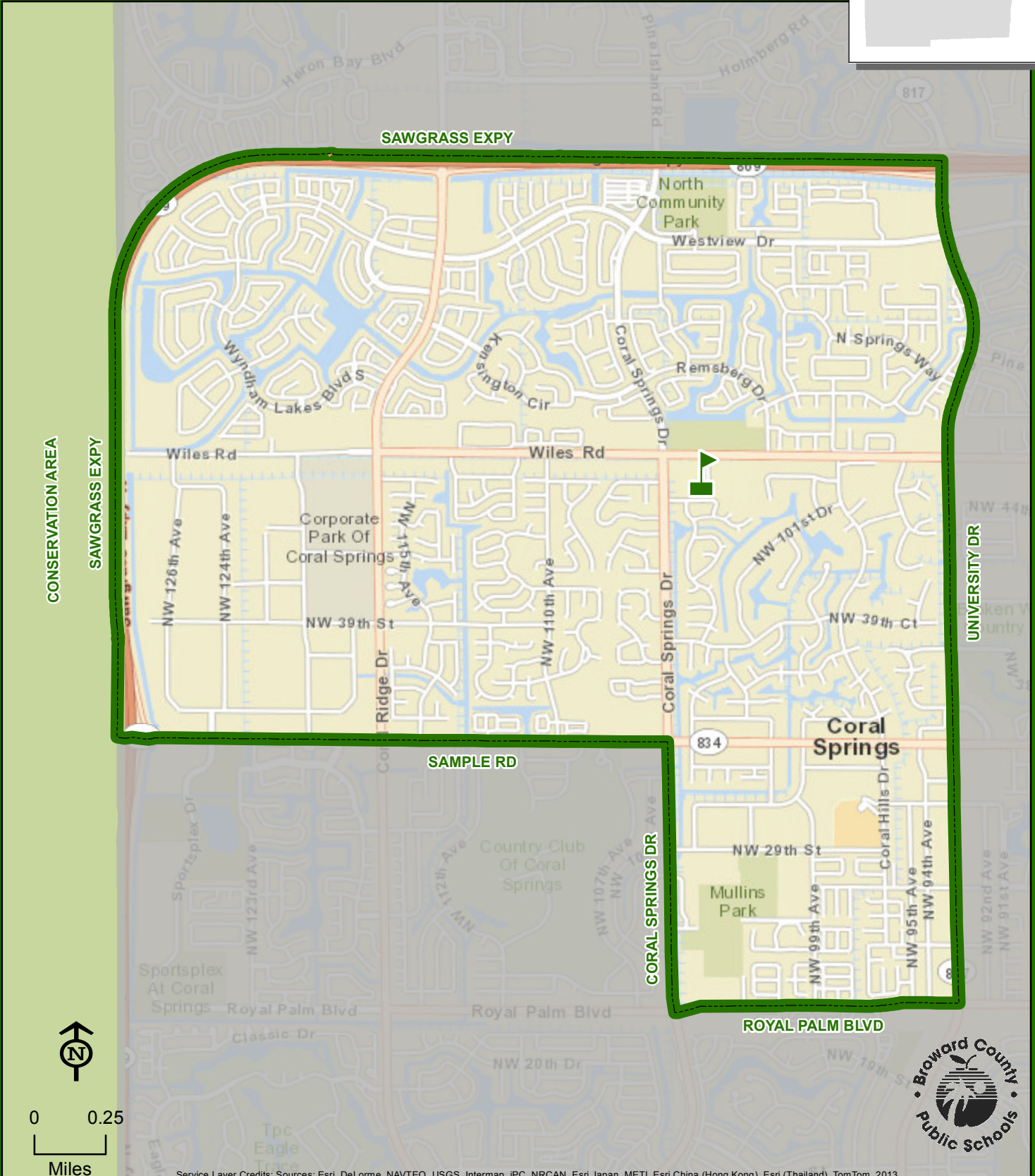
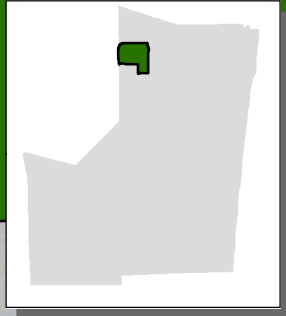


Service Layer Credits: Sources: Esri, DeLorme, HERE, USGS, Intermap, increment P Corp., NRCAN, Esri Japan, METI, Esri China (Hong Kong), Esri (Thailand), TomTom

THIS MAP IS FOR CONCEPTUAL PURPOSES ONLY AND SHOULD NOT BE USED FOR LEGAL BOUNDARY DETERMINATIONS

CORAL SPRINGS MIDDLE SCHOOL

10300 W WILES ROAD
CORAL SPRINGS, FLORIDA 33076
754-322-3000



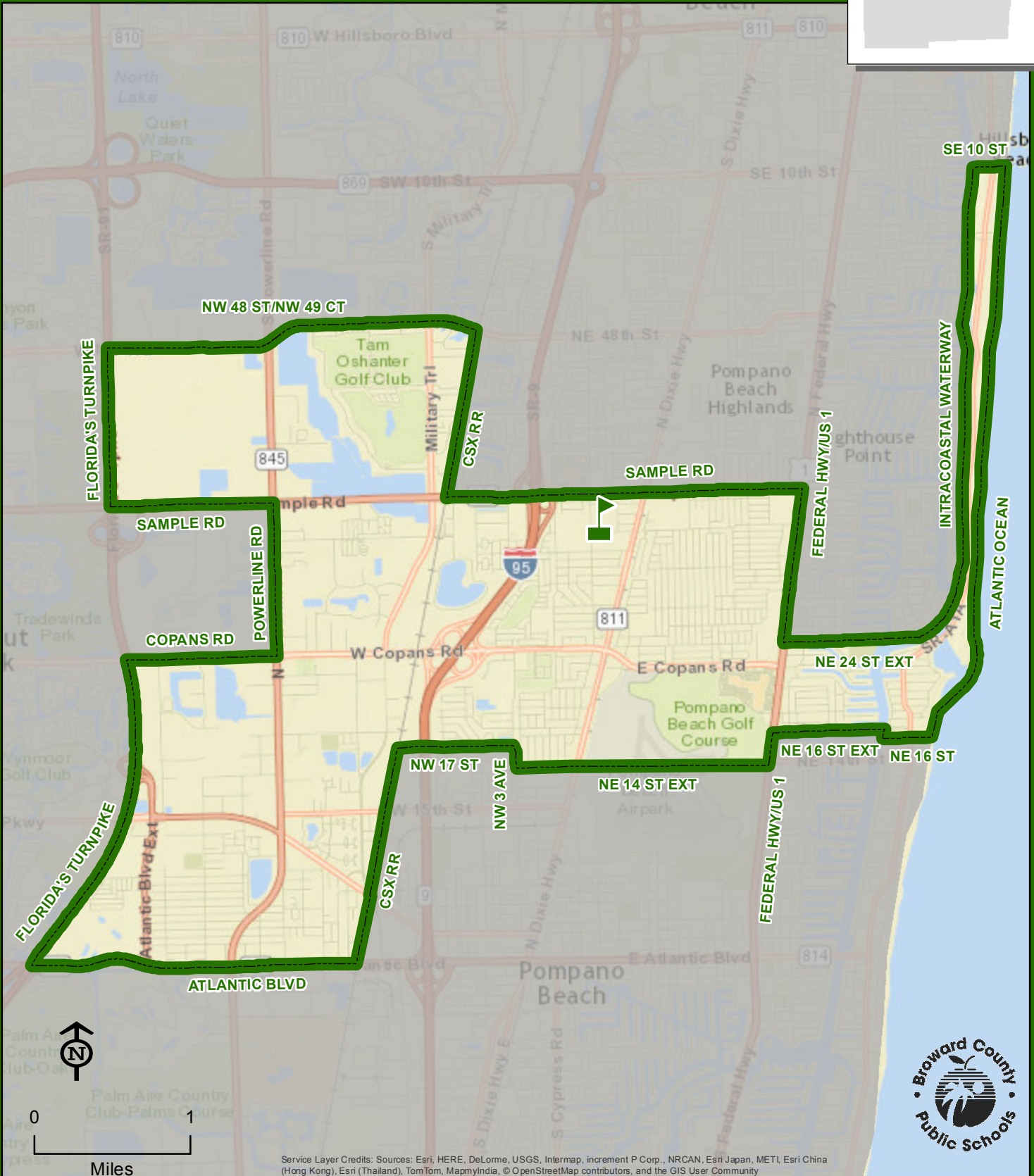
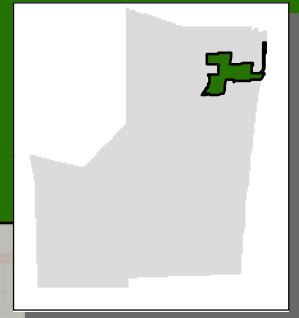
Service Layer Credits: Sources: Esri, DeLorme, NAVTEQ, USGS, Intermap, IPC, NRCAN, Esri Japan, METI, Esri China (Hong Kong), Esri (Thailand), TomTom, 2013

THIS MAP IS FOR CONCEPTUAL PURPOSES ONLY AND SHOULD NOT BE USED FOR LEGAL BOUNDARY DETERMINATIONS


CRYSTAL LAKE MIDDLE SCHOOL

3551 NE 3 AVENUE
POMPANO BEACH, FLORIDA 33064
754-322-3100

Innovative Program
Magnet School



CRYSTAL LAKE

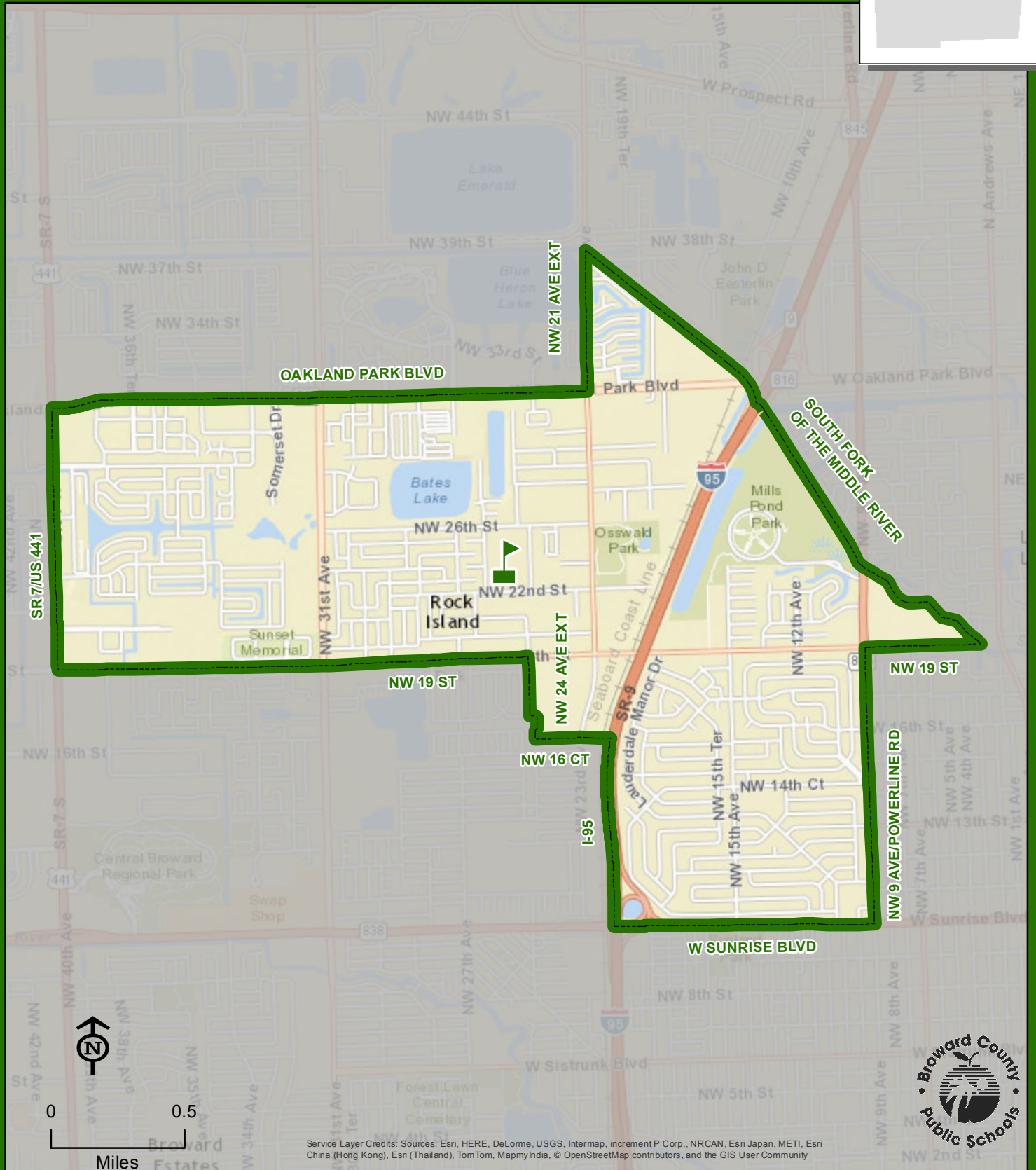
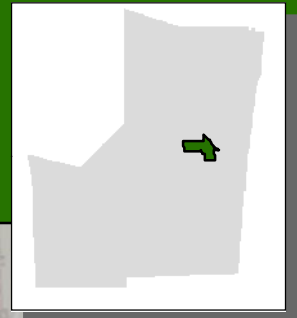


THIS MAP IS FOR CONCEPTUAL PURPOSES ONLY AND SHOULD NOT BE USED FOR LEGAL BOUNDARY DETERMINATIONS


DANDY, WILLIAM E. MIDDLE SCHOOL

2400 NW 26 STREET
FORT LAUDERDALE, FLORIDA 33311
754-322-3200

Magnet School



DANDY, WILLIAM E.



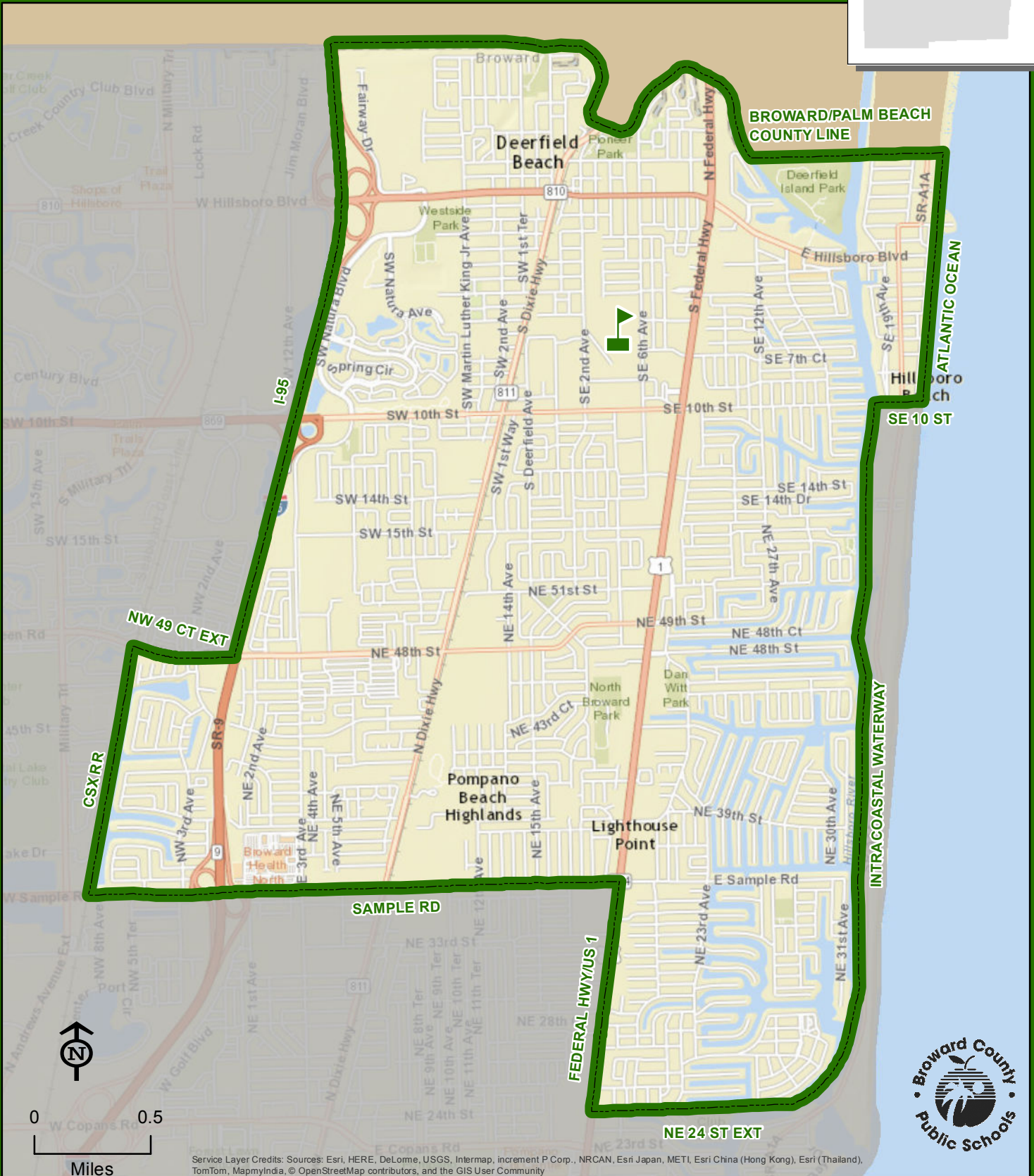
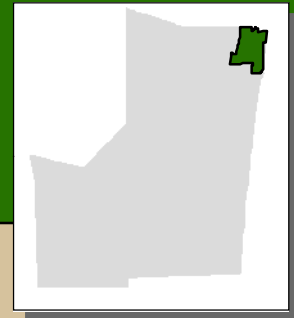
Service Layer Credits: Sources: Esri, HERE, DeLorme, USGS, Intermap, Incent P Corp., NRCAN, Esri Japan, METI, Esri China (Hong Kong), Esri (Thailand), TomTom, MapmyIndia, © OpenStreetMap contributors, and the GIS User Community

THIS MAP IS FOR CONCEPTUAL PURPOSES ONLY AND SHOULD NOT BE USED FOR LEGAL BOUNDARY DETERMINATIONS

DEERFIELD BEACH MIDDLE SCHOOL

701 SE 6 AVENUE
DEERFIELD BEACH, FLORIDA 33441
754-322-3300

Magnet School



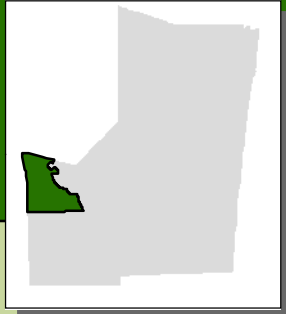
DEERFIELD BEACH

THIS MAP IS FOR CONCEPTUAL PURPOSES ONLY AND SHOULD NOT BE USED FOR LEGAL BOUNDARY DETERMINATIONS

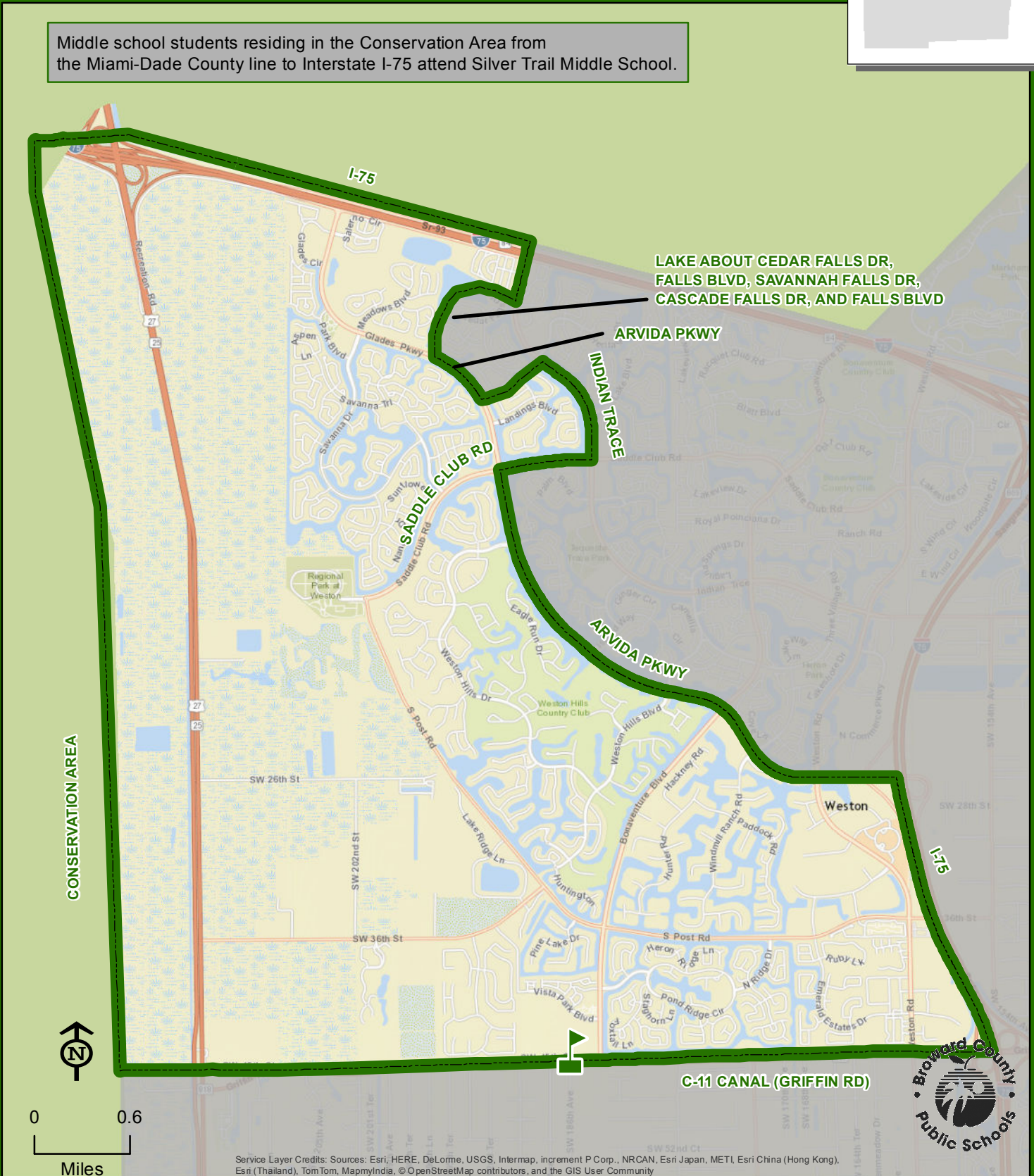
FALCON COVE MIDDLE SCHOOL

4251 BONAVENTURE BOULEVARD
WESTON, FLORIDA 33332
754-323-3200

Innovative Program



Middle school students residing in the Conservation Area from the Miami-Dade County line to Interstate I-75 attend Silver Trail Middle School.



FALCON COVE

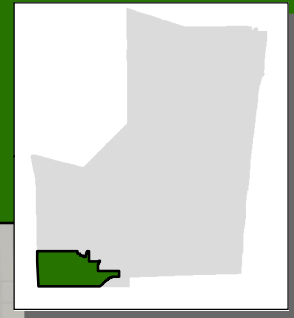


Service Layer Credits: Sources: Esri, HERE, DeLorme, USGS, Intermap, increment P Corp., NRCAN, Esri Japan, METI, Esri China (Hong Kong), Esri (Thailand), TomTom, MapyIndia, © OpenStreetMap contributors, and the GIS User Community

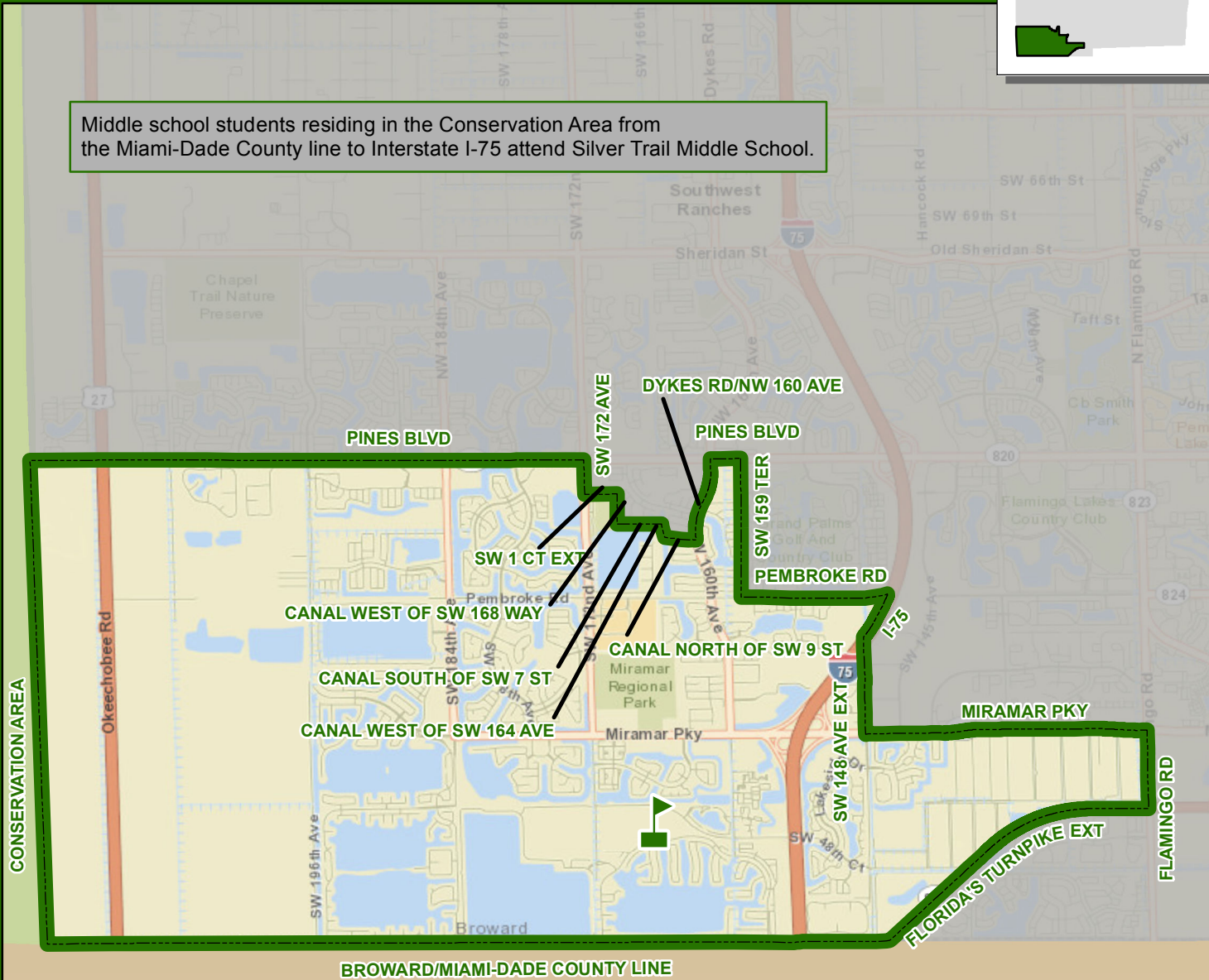
THIS MAP IS FOR CONCEPTUAL PURPOSES ONLY AND SHOULD NOT BE USED FOR LEGAL BOUNDARY DETERMINATIONS

GLADES MIDDLE SCHOOL

16700 SW 48 COURT
MIRAMAR, FLORIDA 33027
754-323-4600




Middle school students residing in the Conservation Area from the Miami-Dade County line to Interstate I-75 attend Silver Trail Middle School.



CONSERVATION AREA

GLADES

BROWARD/MIAMI-DADE COUNTY LINE



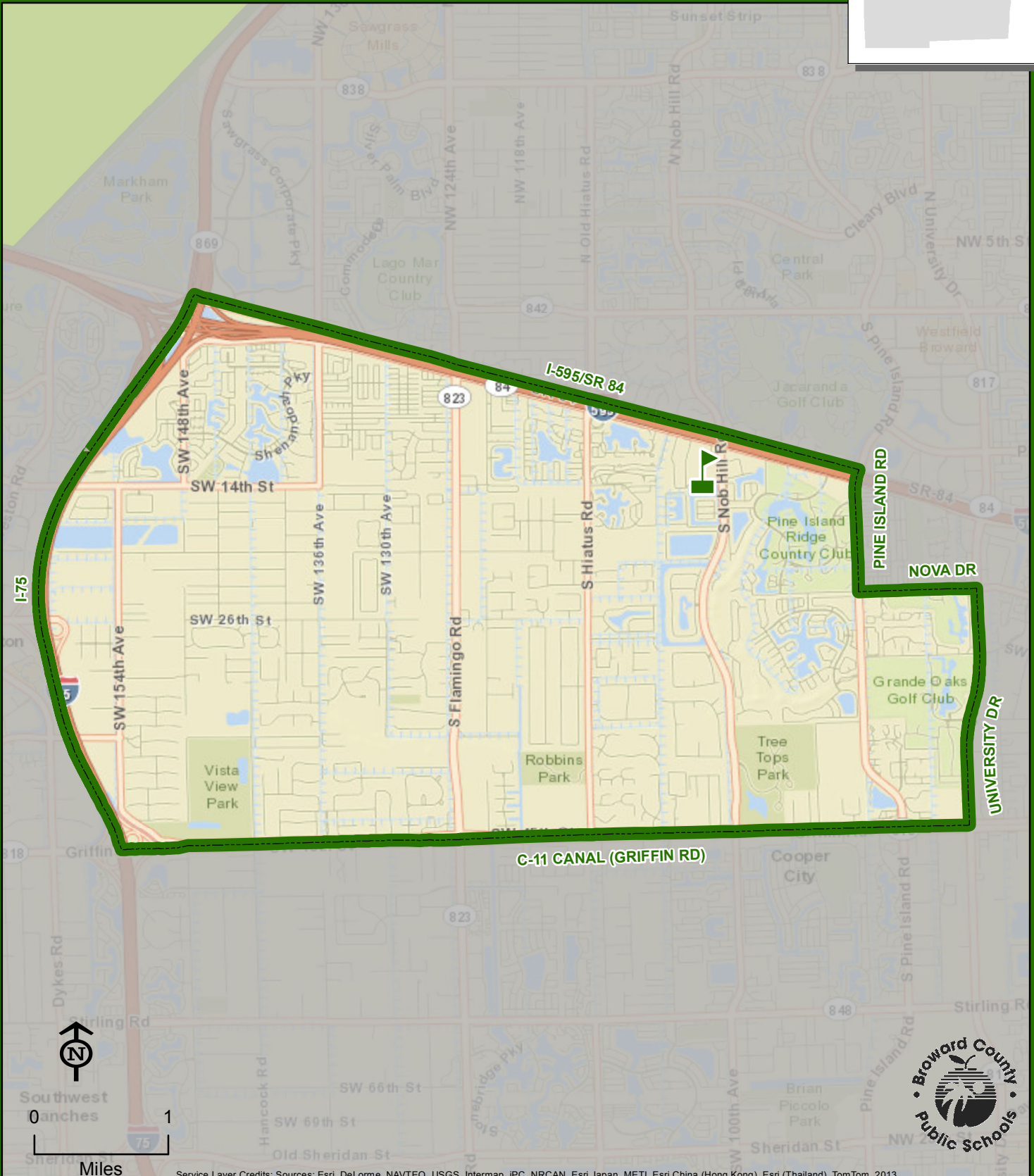
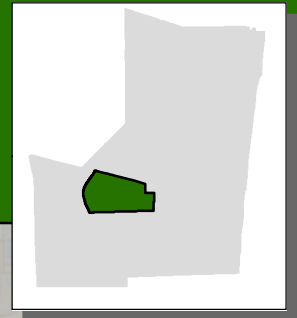
Service Layer Credits: Sources: Esri, DeLorme, NAVTEQ, USGS, Intermap, iPC, NRCAN, Esri Japan, METI, Esri China (Hong Kong), Esri (Thailand), TomTom, 2013




THIS MAP IS FOR CONCEPTUAL PURPOSES ONLY AND SHOULD NOT BE USED FOR LEGAL BOUNDARY DETERMINATIONS

INDIAN RIDGE MIDDLE SCHOOL

1355 NOB HILL ROAD
DAVIE, FLORIDA 33324
754-323-3300



INDIAN RIDGE



THIS MAP IS FOR CONCEPTUAL PURPOSES ONLY AND SHOULD NOT BE USED FOR LEGAL BOUNDARY DETERMINATIONS

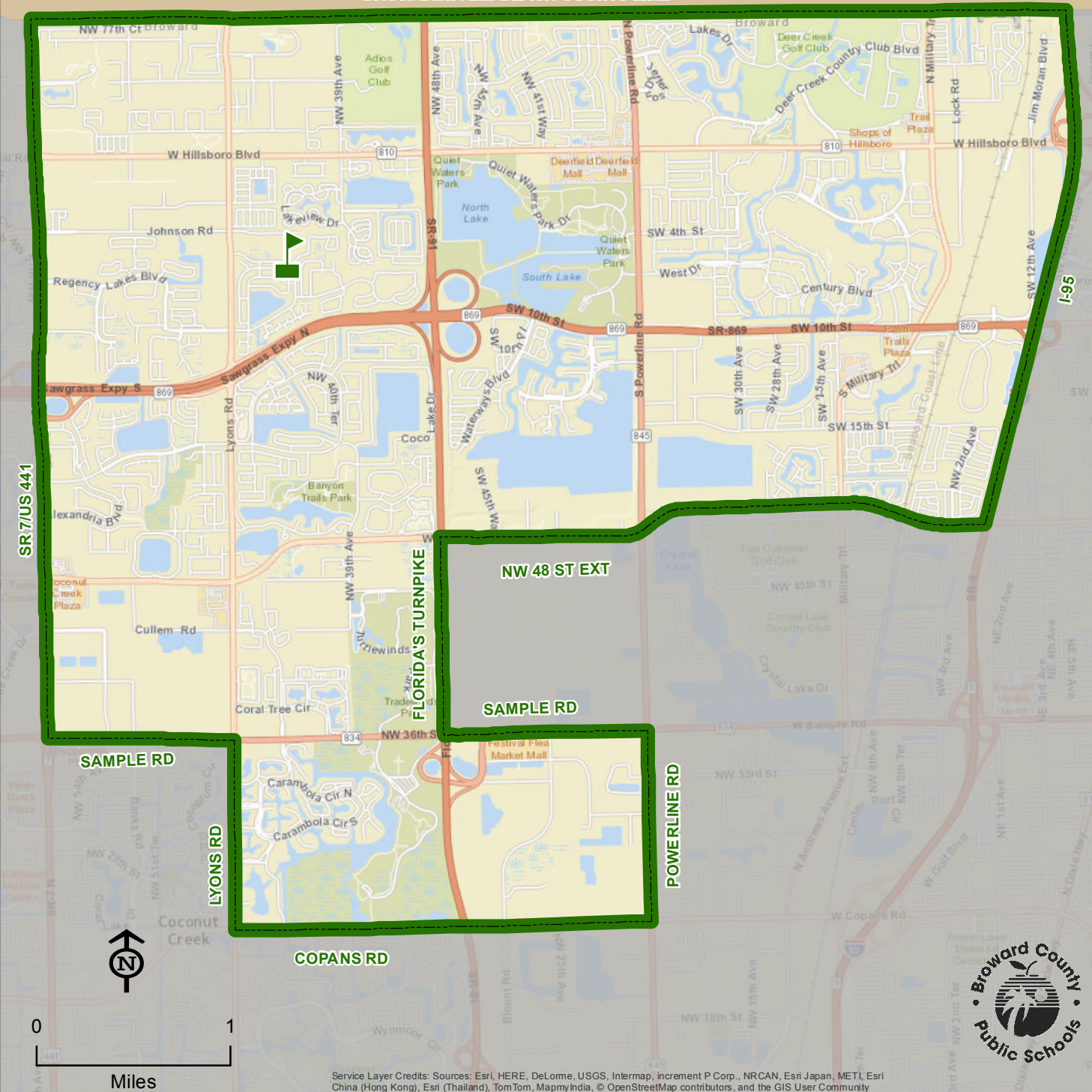
LYONS CREEK MIDDLE SCHOOL

4333 SOL PRESS BOULEVARD
COCONUT CREEK, FLORIDA 33073
754-322-3700


Innovative Program



BROWARD/PALM BEACH COUNTY LINE



LYONS CREEK

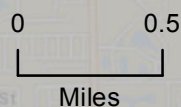
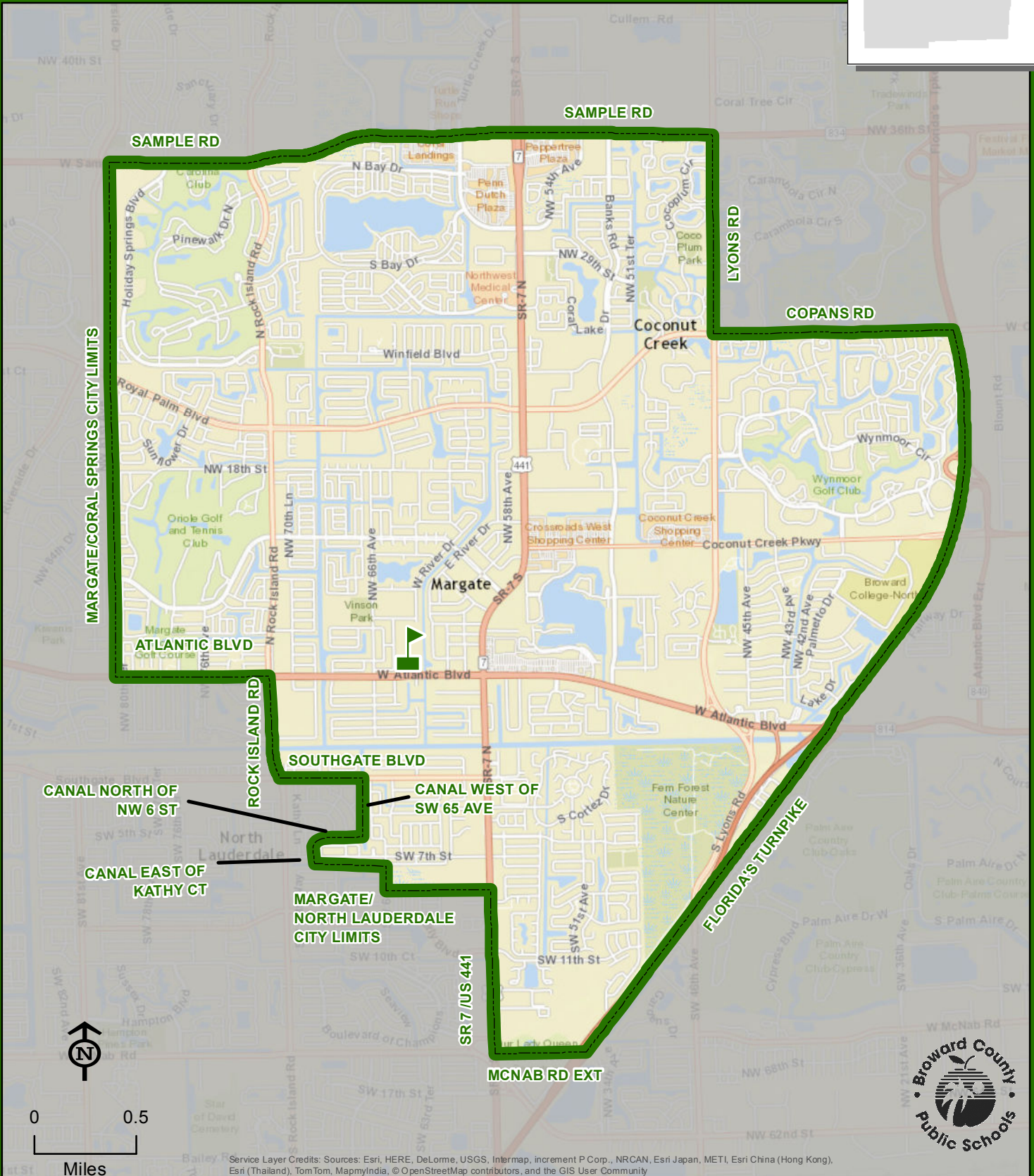
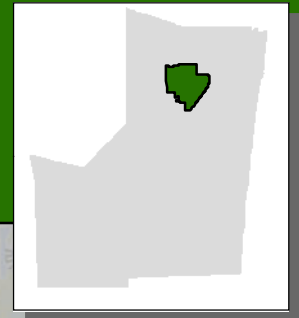


THIS MAP IS FOR CONCEPTUAL PURPOSES ONLY AND SHOULD NOT BE USED FOR LEGAL BOUNDARY DETERMINATIONS


MARGATE MIDDLE SCHOOL

500 NW 65 AVENUE
MARGATE, FLORIDA 33063
754-322-3800

Innovative Program
Magnet School



Service Layer Credits: Sources: Esri, HERE, DeLorme, USGS, Intermap, increment P Corp., NRCAN, Esri Japan, METI, Esri China (Hong Kong), Esri (Thailand), TomTom, MapmyIndia, © OpenStreetMap contributors, and the GIS User Community

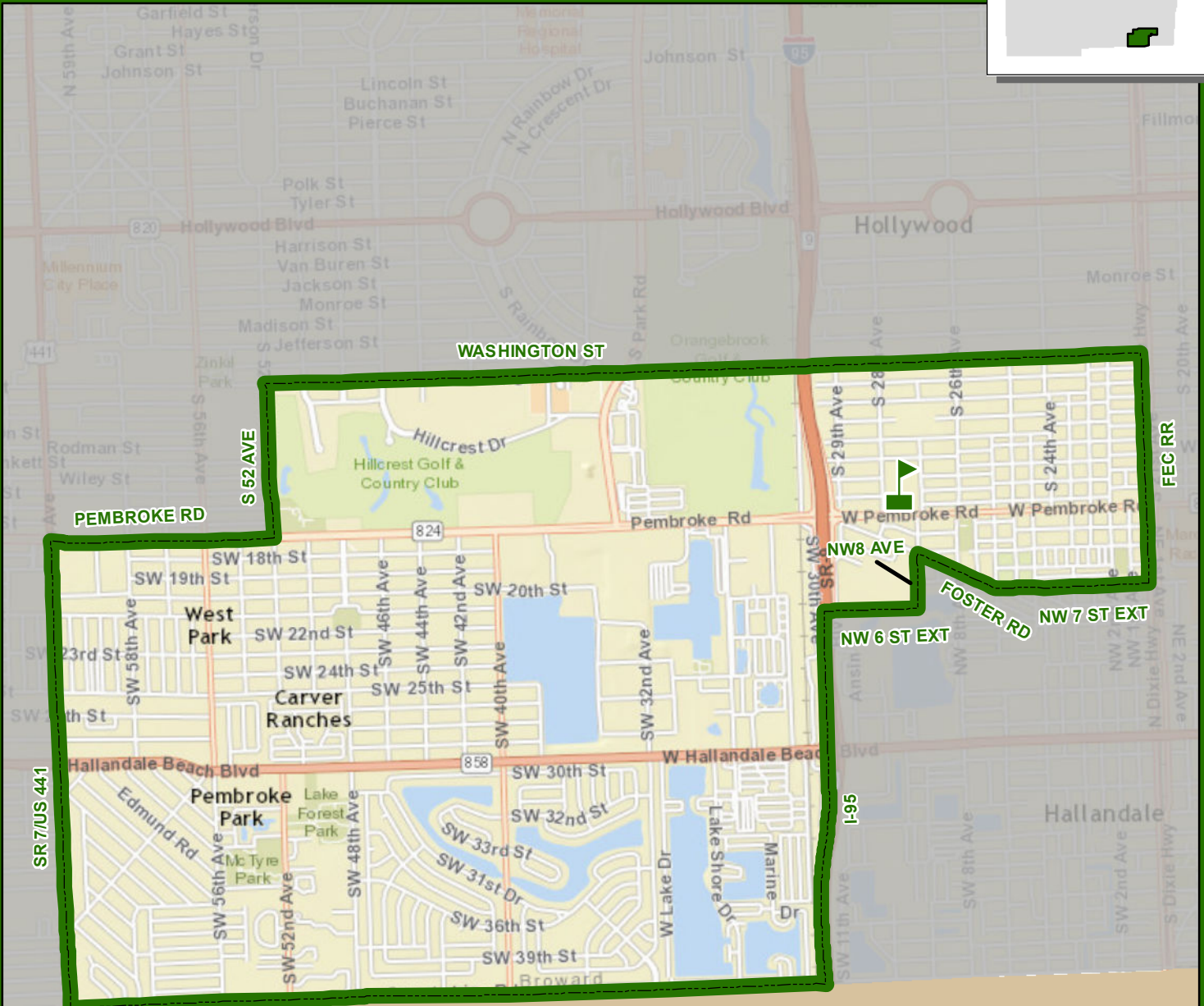
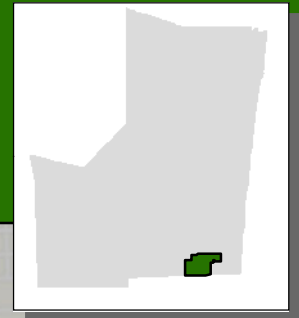


THIS MAP IS FOR CONCEPTUAL PURPOSES ONLY AND SHOULD NOT BE USED FOR LEGAL BOUNDARY DETERMINATIONS


McNICOL MIDDLE SCHOOL

1602 S 27 AVENUE
HOLLYWOOD, FLORIDA 33020
754-323-3400

Innovative Program
Magnet School




McNICOL



BROWARD/MIAMI-DADE COUNTY LINE

Service Layer Credits: Sources: Esri, HERE, DeLorme, USGS, Intermap, increment P Corp., NRCAN, Esri Japan, METI, Esri China (Hong Kong), Esri (Thailand), TomTom, MapmyIndia, © OpenStreetMap contributors, and the GIS User Community

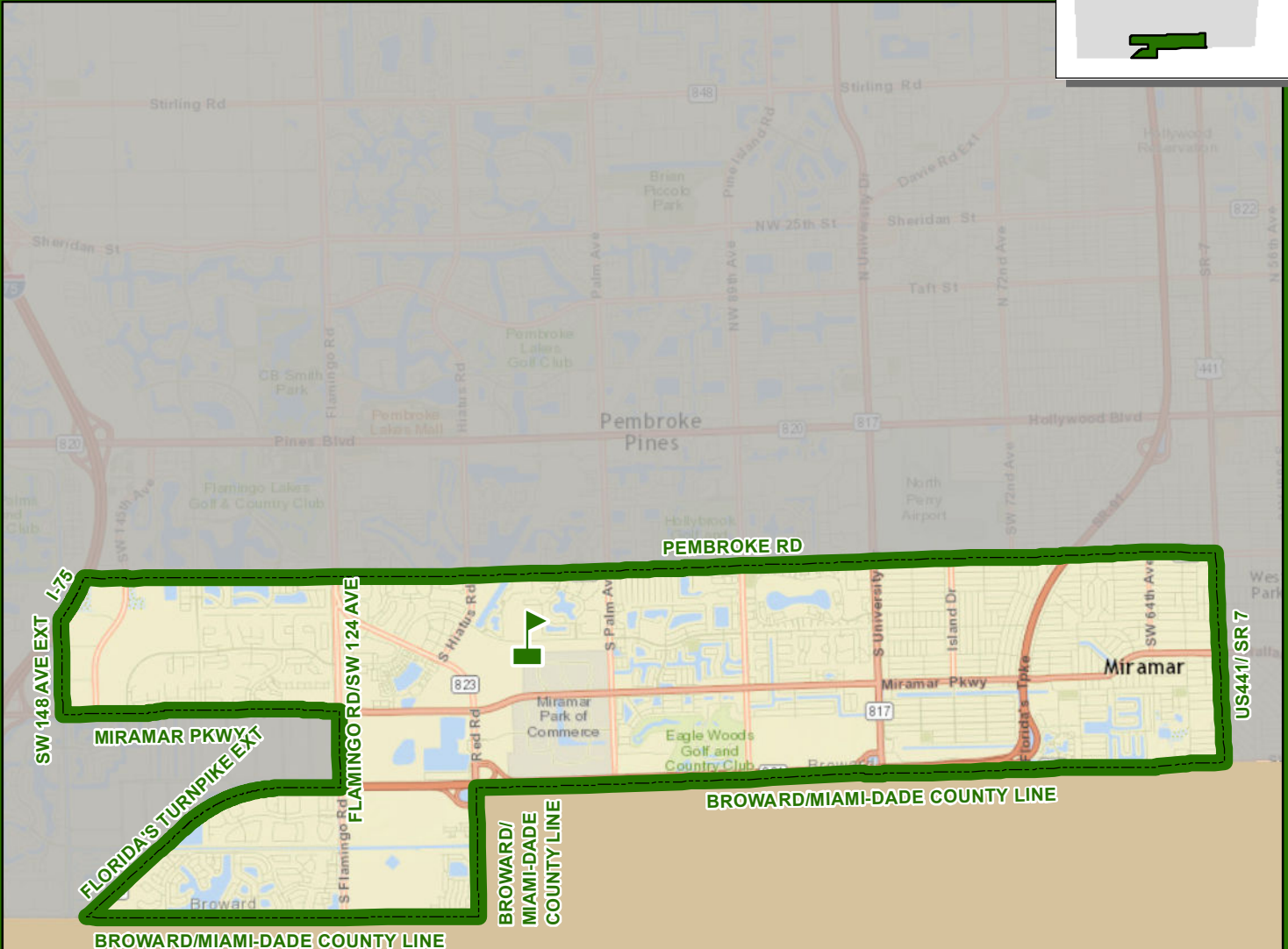
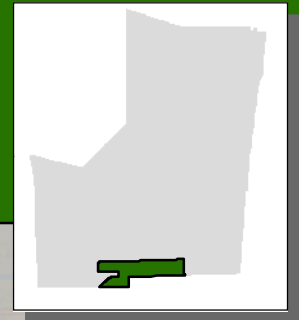


THIS MAP IS FOR CONCEPTUAL PURPOSES ONLY AND SHOULD NOT BE USED FOR LEGAL BOUNDARY DETERMINATIONS


NEW RENAISSANCE MIDDLE SCHOOL

10701 MIRAMAR BOULEVARD
MIRAMAR, FLORIDA 33027
754-323-3500


Innovative Program



NEW RENAISSANCE



Service Layer Credits: Sources: Esri, HERE, DeLorme, USGS, Intermap, incrementP Corp., NRCAN, Esri Japan, METI, Esri China (Hong Kong), Esri (Thailand), TomTom, MapmyIndia, © OpenStreetMap contributors, and the GIS User Community

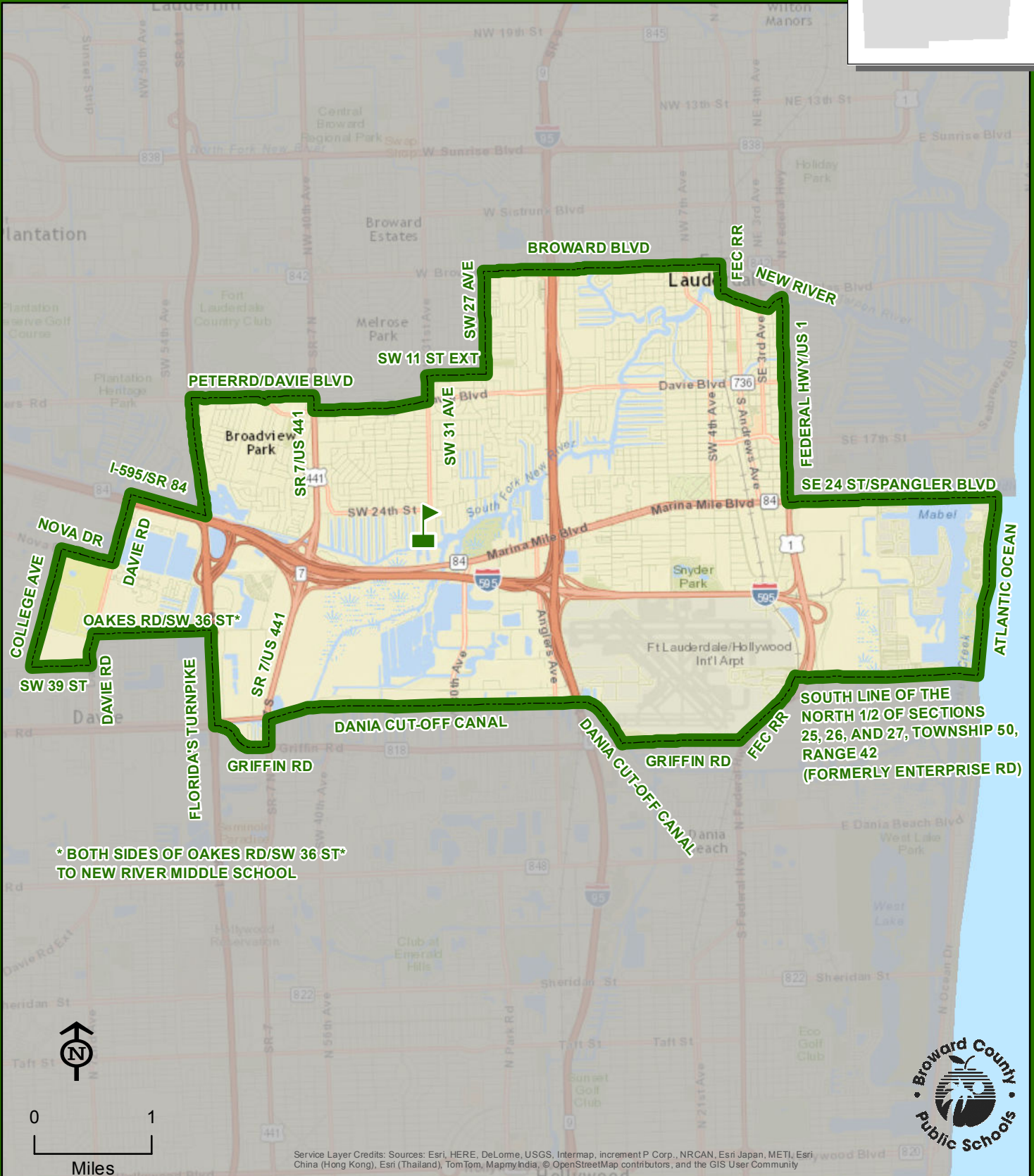
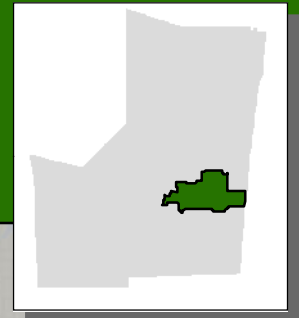


THIS MAP IS FOR CONCEPTUAL PURPOSES ONLY AND SHOULD NOT BE USED FOR LEGAL BOUNDARY DETERMINATIONS

NEW RIVER MIDDLE SCHOOL


3100 RIVERLAND ROAD
FORT LAUDERDALE, FLORIDA 33312
754-323-3600

Magnet School



SOUTH LINE OF THE
NORTH 1/2 OF SECTIONS
25, 26, AND 27, TOWNSHIP 50,
RANGE 42
(FORMERLY ENTERPRISE RD)

* BOTH SIDES OF OAKES RD/SW 36 ST*
TO NEW RIVER MIDDLE SCHOOL



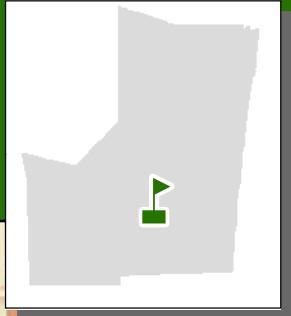
Service Layer Credits: Sources: Esri, HERE, DeLorme, USGS, Intermap, increment P Corp., NRCAN, Esri Japan, METI, Esri China (Hong Kong), Esri (Thailand), TomTom, MapnyIndia, © OpenStreetMap contributors, and the GIS User Community



THIS MAP IS FOR CONCEPTUAL PURPOSES ONLY AND SHOULD NOT BE USED FOR LEGAL BOUNDARY DETERMINATIONS

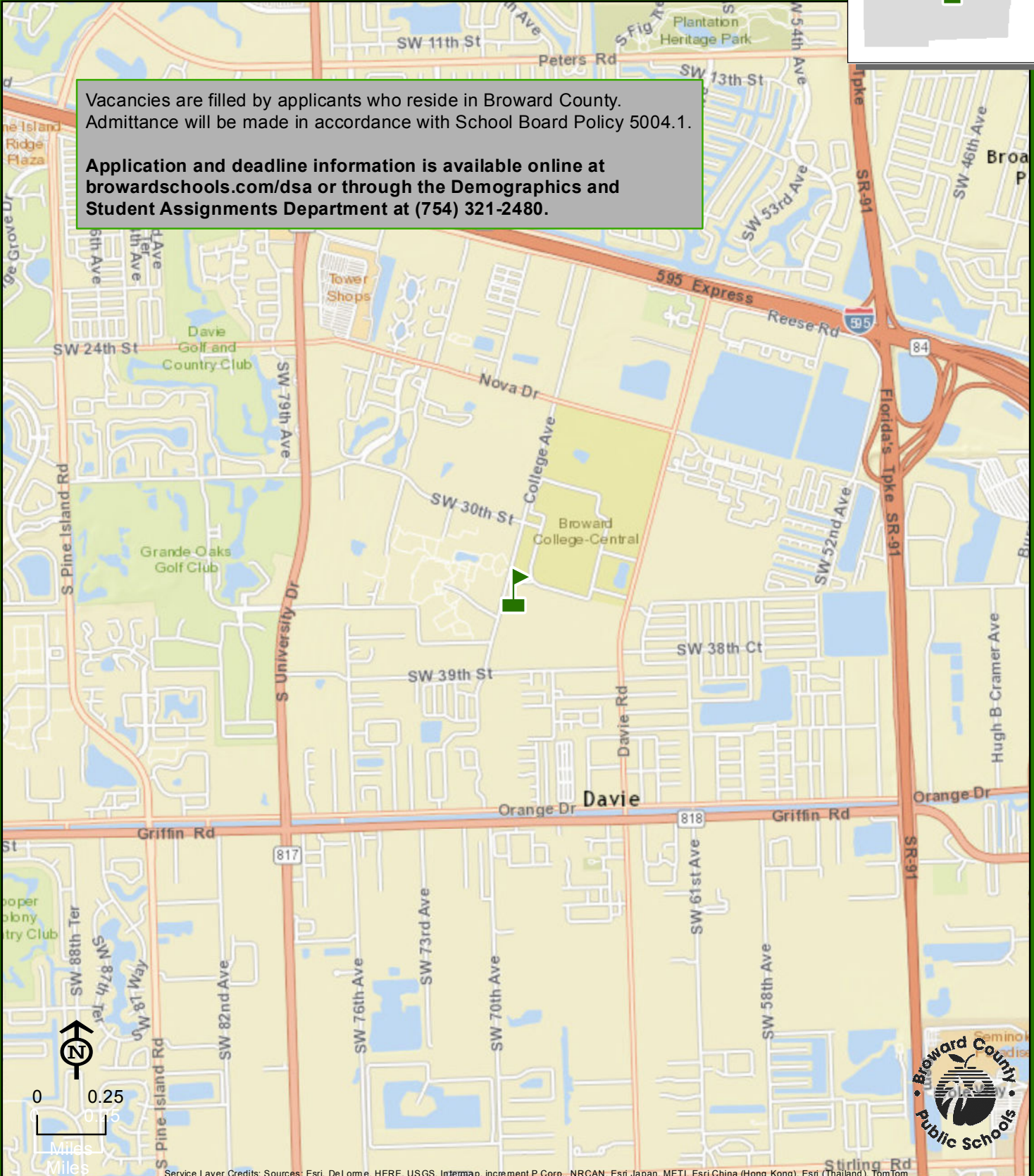
NOVA MIDDLE SCHOOL

3602 COLLEGE AVENUE
DAVIE, FLORIDA 33314
754-323-3700



Vacancies are filled by applicants who reside in Broward County. Admittance will be made in accordance with School Board Policy 5004.1.

Application and deadline information is available online at browardschools.com/dsa or through the Demographics and Student Assignments Department at (754) 321-2480.



NOVA



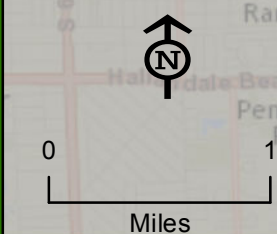
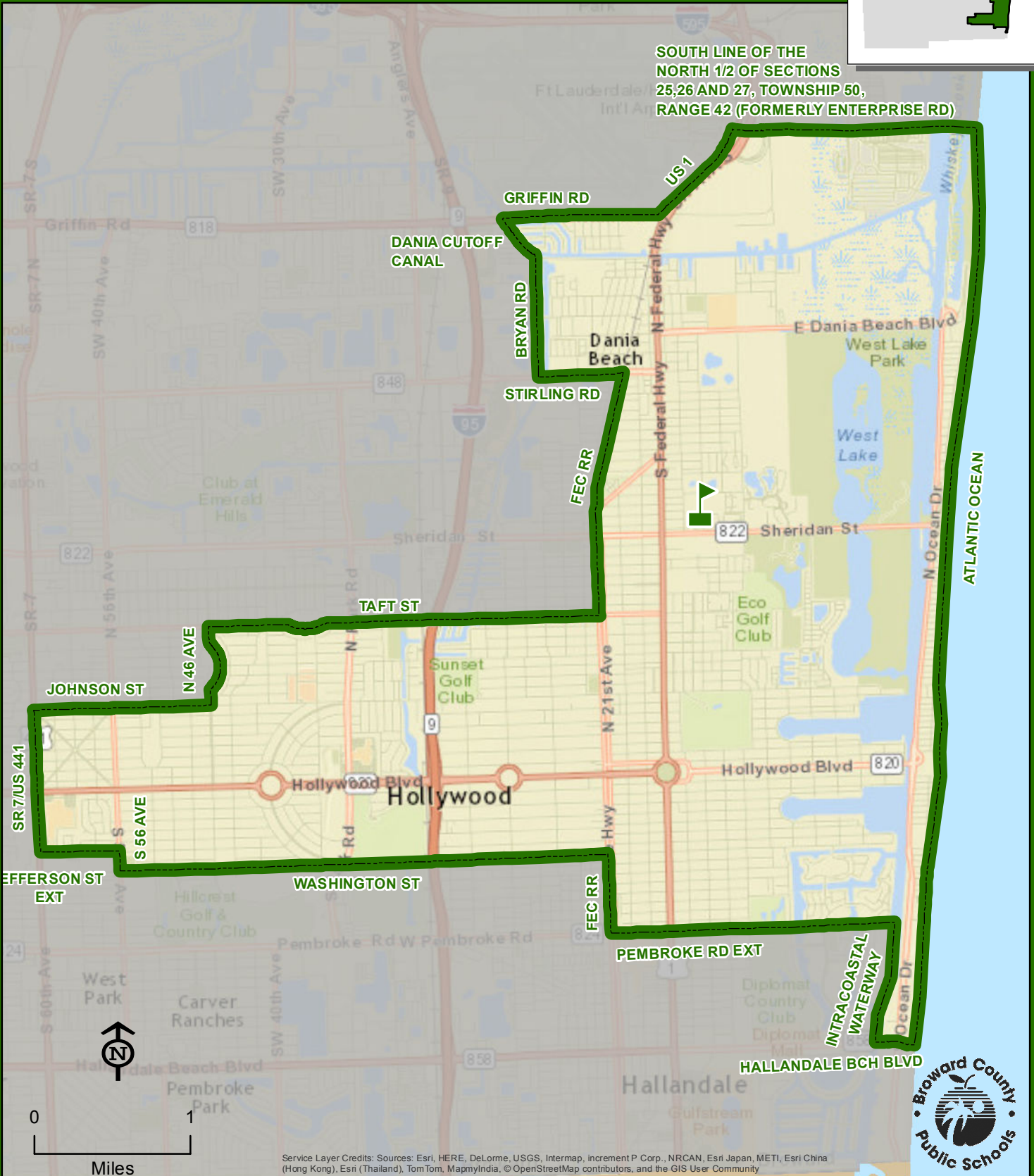
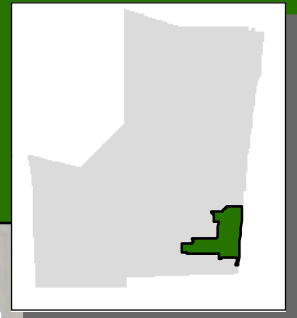
Service Layer Credits: Sources: Esri, DeLorme, HERE, USGS, Intermap, increment P Corp., NRCAN, Esri Japan, METI, Esri China (Hong Kong), Esri (Thailand), TomTom

THIS MAP IS FOR CONCEPTUAL PURPOSES ONLY AND SHOULD NOT BE USED FOR LEGAL BOUNDARY DETERMINATIONS

OLSEN MIDDLE SCHOOL

330 SE 11 TERRACE
DANIA BEACH, FLORIDA 33004
754-323-3800

Innovative Program



Service Layer Credits: Sources: Esri, HERE, DeLorme, USGS, Intermap, increment P Corp., NRCAN, Esri Japan, METI, Esri China (Hong Kong), Esri (Thailand), TomTom, MapmyIndia, © OpenStreetMap contributors, and the GIS User Community

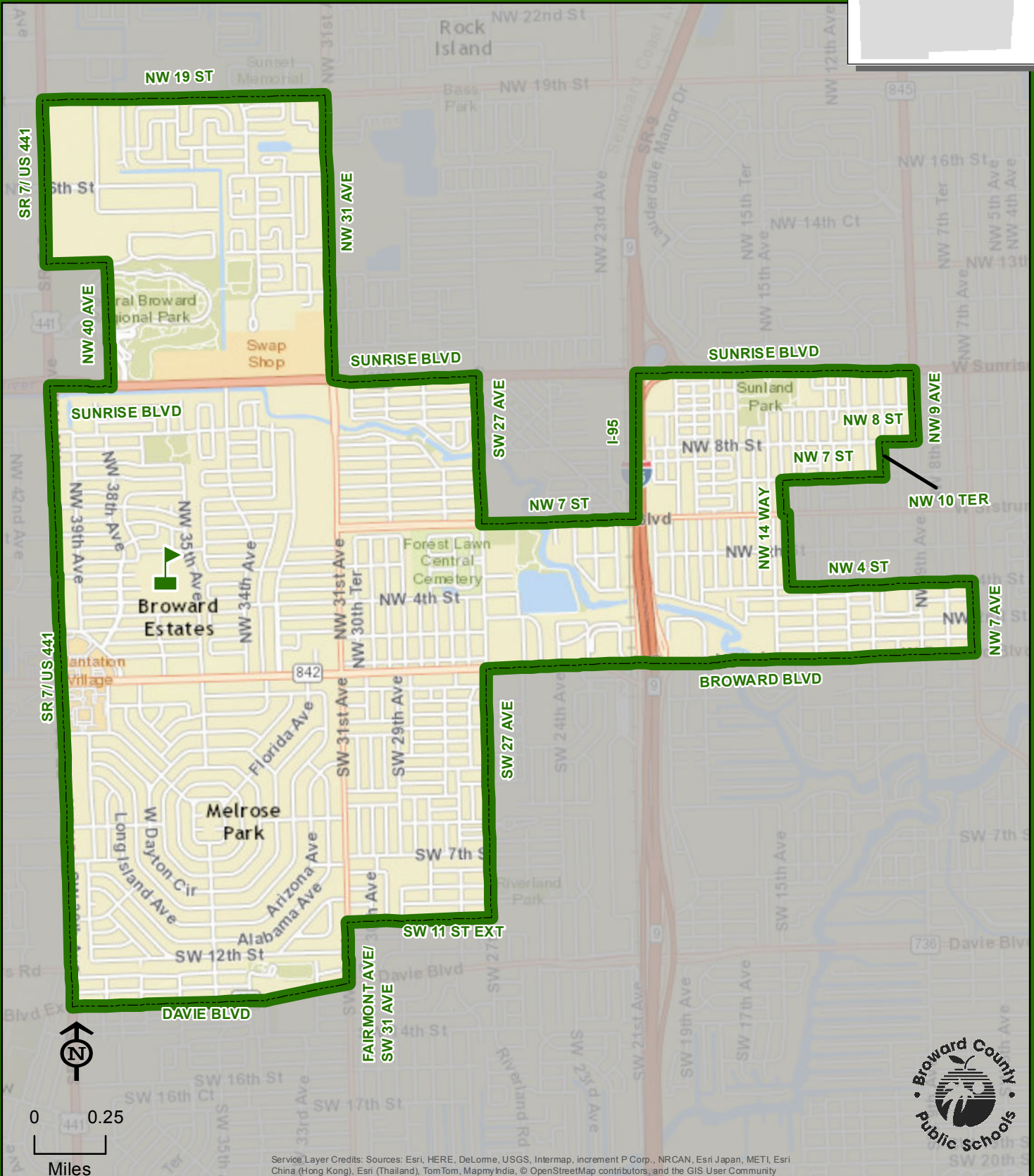
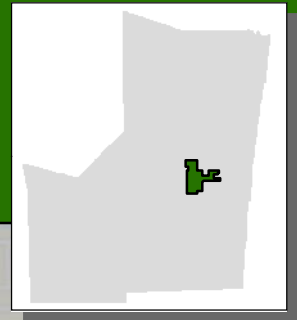


THIS MAP IS FOR CONCEPTUAL PURPOSES ONLY AND SHOULD NOT BE USED FOR LEGAL BOUNDARY DETERMINATIONS

PARKWAY MIDDLE SCHOOL

3600 NW 5 COURT
LAUDERHILL, FLORIDA 33311
754-322-4000

Magnet School

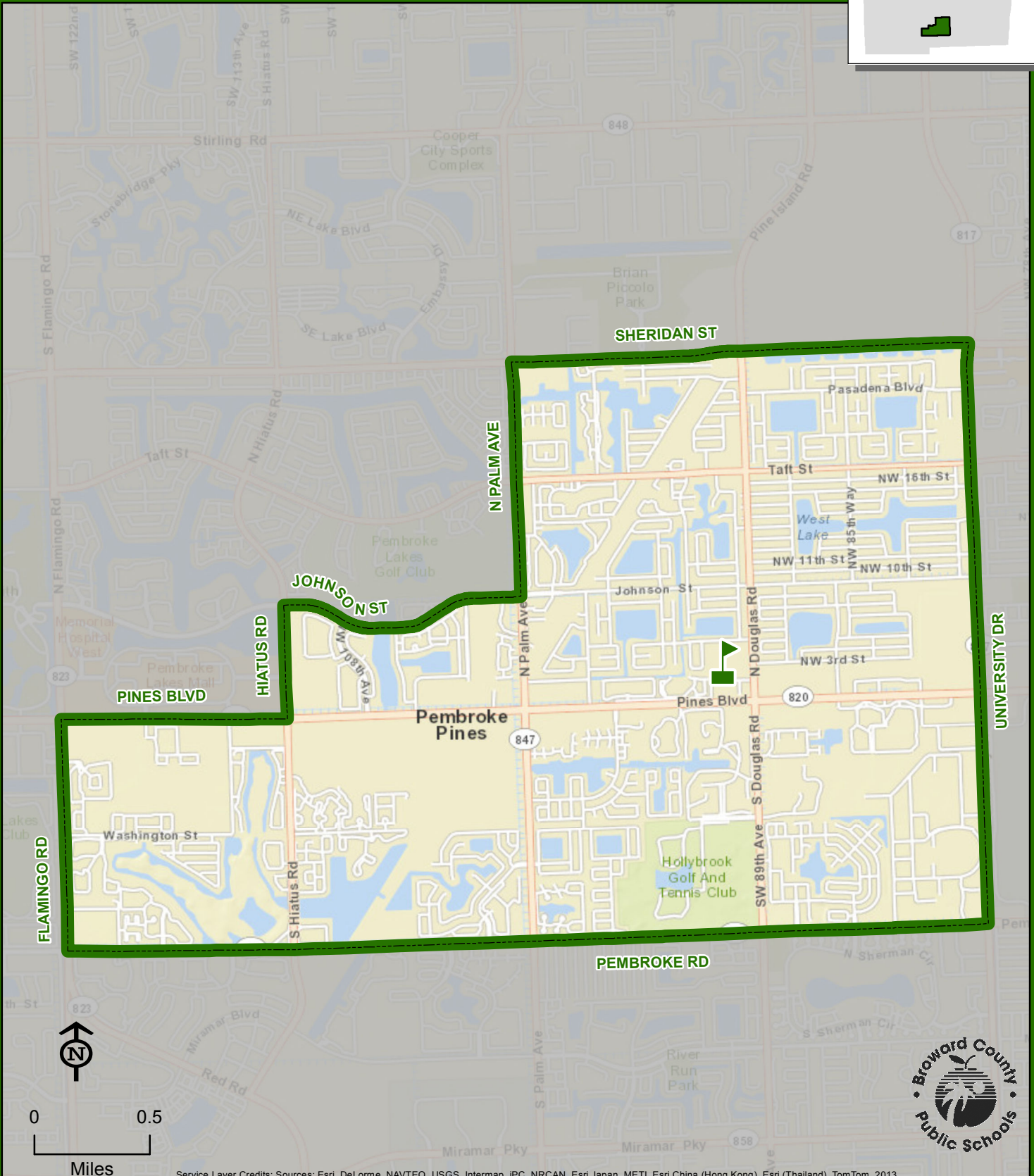
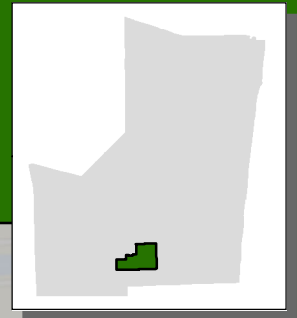


PARKWAY

THIS MAP IS FOR CONCEPTUAL PURPOSES ONLY AND SHOULD NOT BE USED FOR LEGAL BOUNDARY DETERMINATIONS

PINES MIDDLE SCHOOL

200 NW DOUGLAS ROAD
PEMBROKE PINES, FLORIDA 33024
754-323-4000



UNIVERSITY DR

PINES

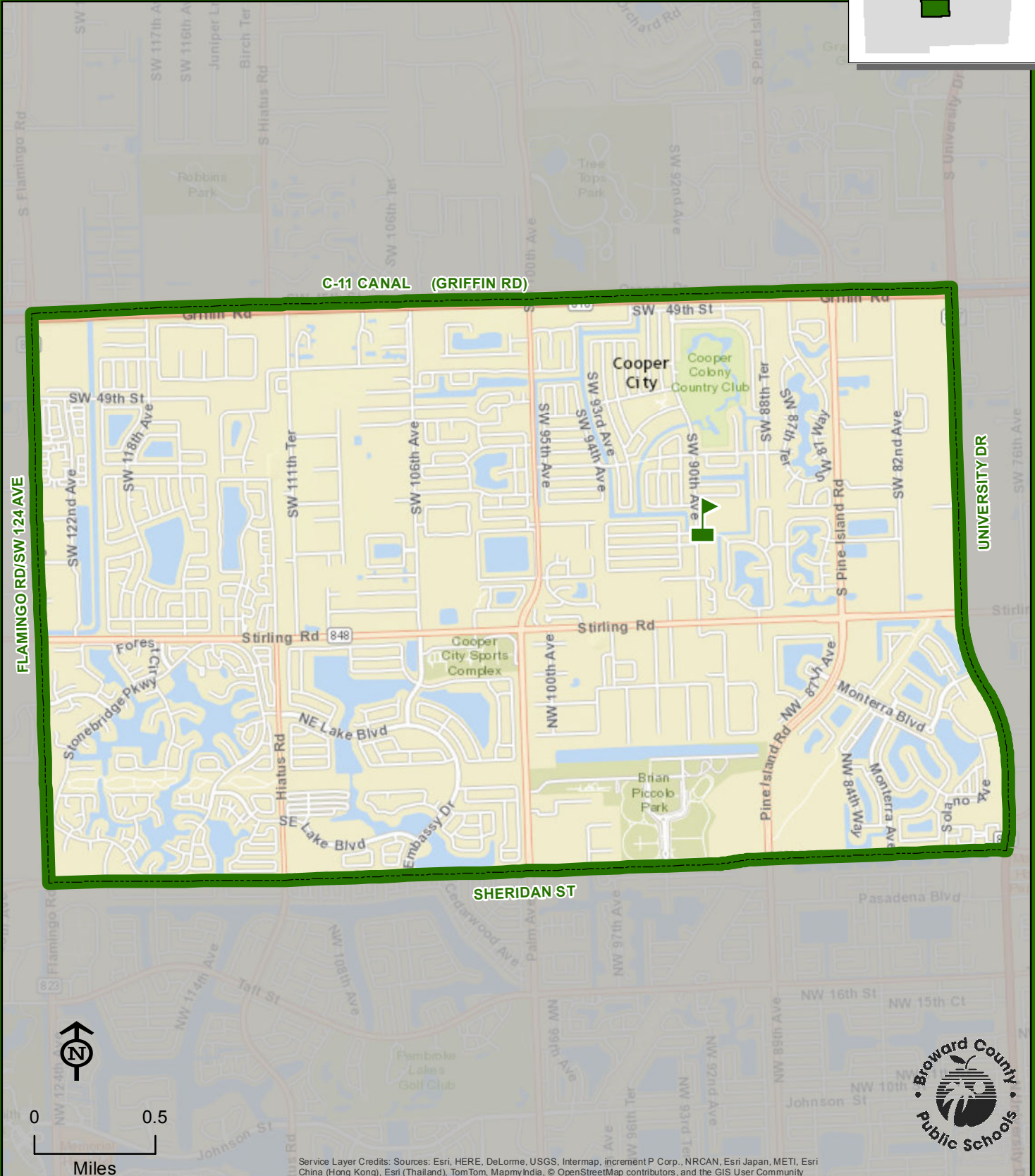
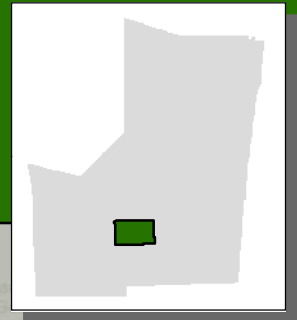
Service Layer Credits: Sources: Esri, DeLorme, NAVTEQ, USGS, Intermap, IPC, NRCAN, Esri Japan, METI, Esri China (Hong Kong), Esri (Thailand), TomTom, 2013

THIS MAP IS FOR CONCEPTUAL PURPOSES ONLY AND SHOULD NOT BE USED FOR LEGAL BOUNDARY DETERMINATIONS

PIONEER MIDDLE SCHOOL

5350 SW 90 AVENUE
COOPER CITY, FLORIDA 33328
754-323-4100

Innovative Program



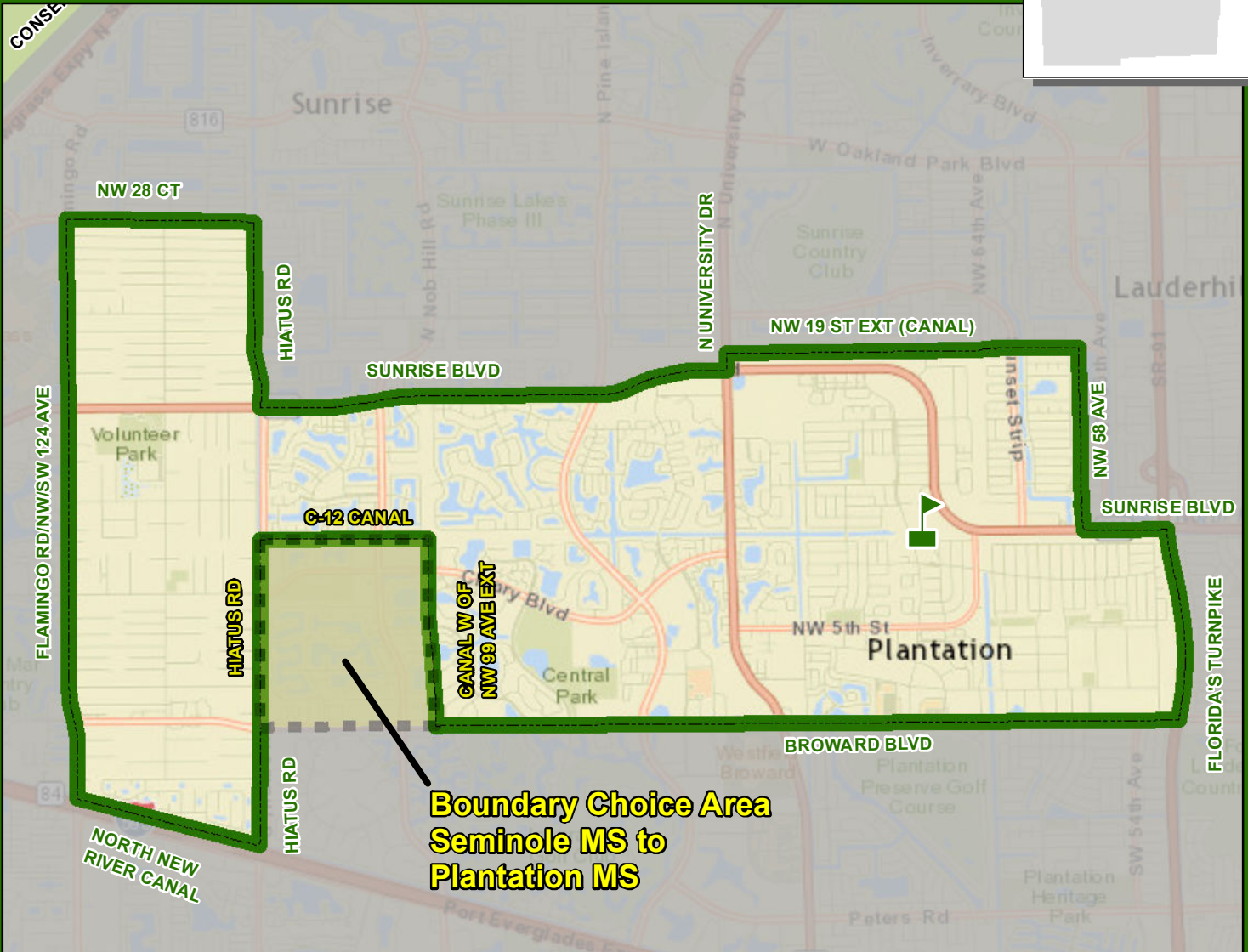
THIS MAP IS FOR CONCEPTUAL PURPOSES ONLY AND SHOULD NOT BE USED FOR LEGAL BOUNDARY DETERMINATIONS



PLANTATION MIDDLE SCHOOL

6600 W SUNRISE BOULEVARD
PLANTATION, FLORIDA 33313
754-322-4100

Boundary Choice Area
Magnet School

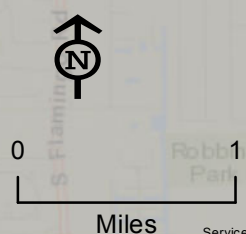


**Boundary Choice Area
Seminole MS to
Plantation MS**

Boundary Choice Area: Sixth through eighth grade students residing in the area bounded south of the C-12 Canal, west of the Canal west of NW 99 Avenue extended, north of Broward Boulevard and east of Hiatus Road are assigned to Seminole Middle School with a choice to attend Plantation Middle School. Transportation will be provided to students residing in the Plantation/Seminole Middle School boundary choice area who have chosen to attend either Plantation Middle or Seminole Middle Schools.

Students interested in attending the boundary choice area school must apply. Application information is available online at browardschools.com/dsa, or through the Demographics & Student Assignments Department at (754) 321-2480.

PLANTATION



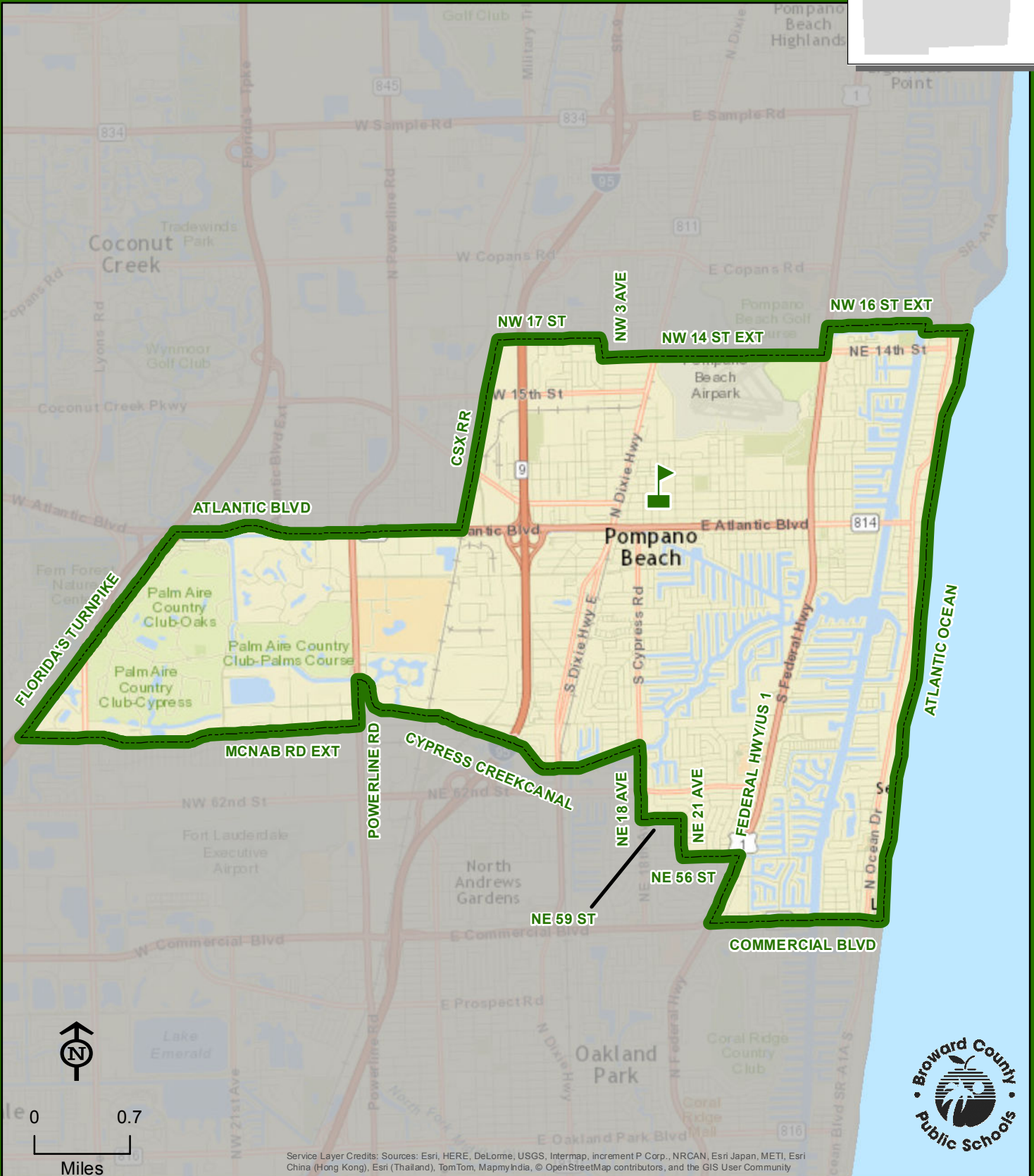
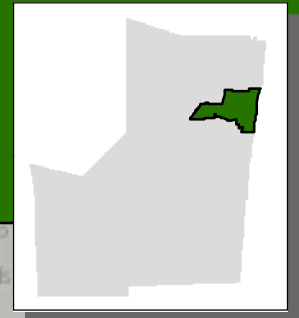
Service Layer Credits: Sources: Esri, DeLorme, HERE, USGS, Intermap, increment P Corp., NRCAN, Esri Japan, METI, Esri China (Hong Kong), Esri (Thailand), TomTom

THIS MAP IS FOR CONCEPTUAL PURPOSES ONLY AND SHOULD NOT BE USED FOR LEGAL BOUNDARY DETERMINATIONS


POMPANO BEACH MIDDLE SCHOOL

310 NE 6 STREET
POMPANO BEACH, FLORIDA 33060
754-322-4200

Magnet School



POMPANO BEACH



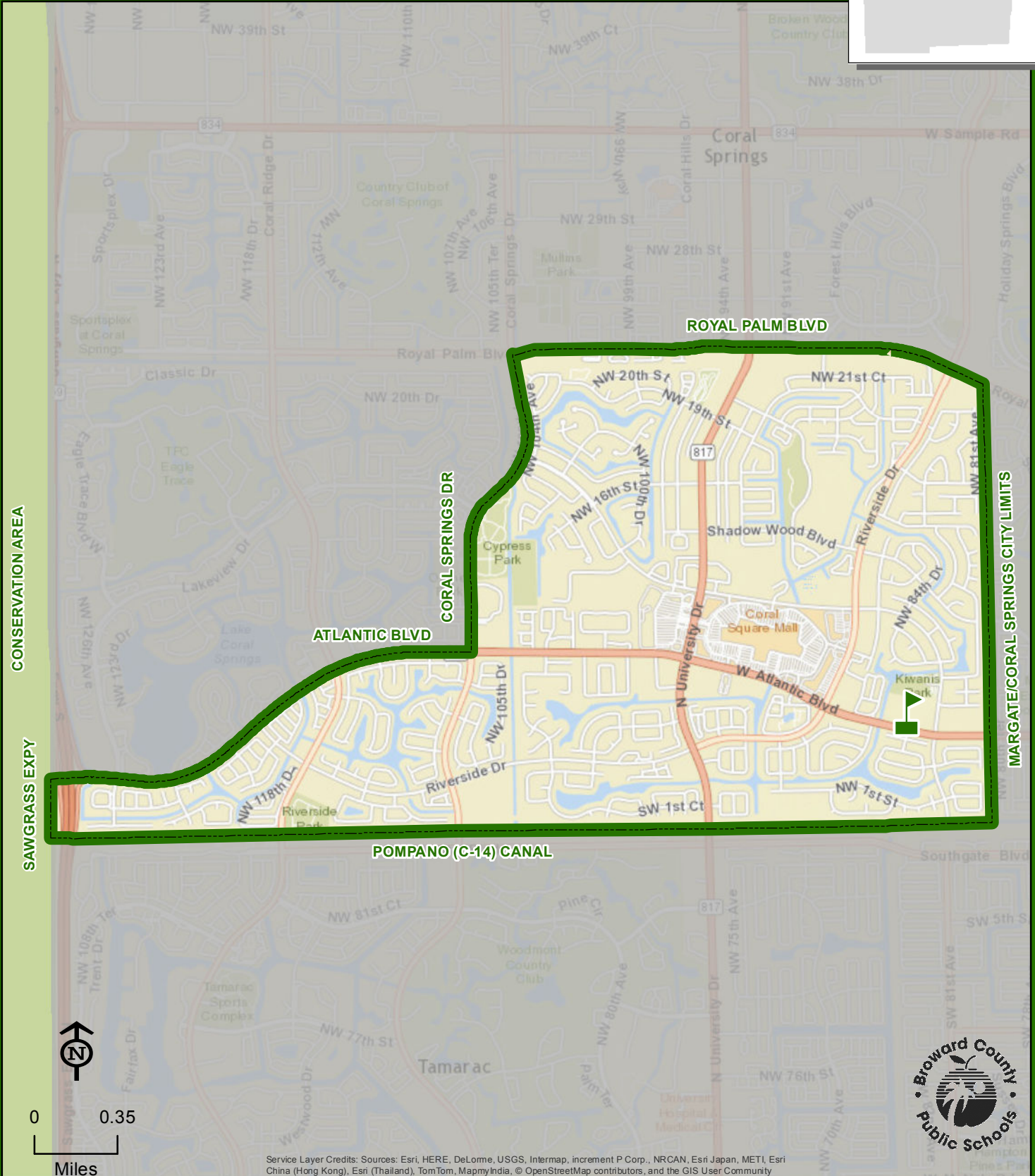
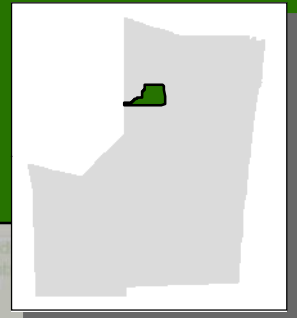
Service Layer Credits: Sources: Esri, HERE, DeLorme, USGS, Intermap, increment P Corp., NRCAN, Esri Japan, METI, Esri China (Hong Kong), Esri (Thailand), TomTom, MapmyIndia, © OpenStreetMap contributors, and the GIS User Community

THIS MAP IS FOR CONCEPTUAL PURPOSES ONLY AND SHOULD NOT BE USED FOR LEGAL BOUNDARY DETERMINATIONS


RAMBLEWOOD MIDDLE SCHOOL

8505 W ATLANTIC BOULEVARD
CORAL SPRINGS, FLORIDA 33071
754-322-4300

Innovative Program



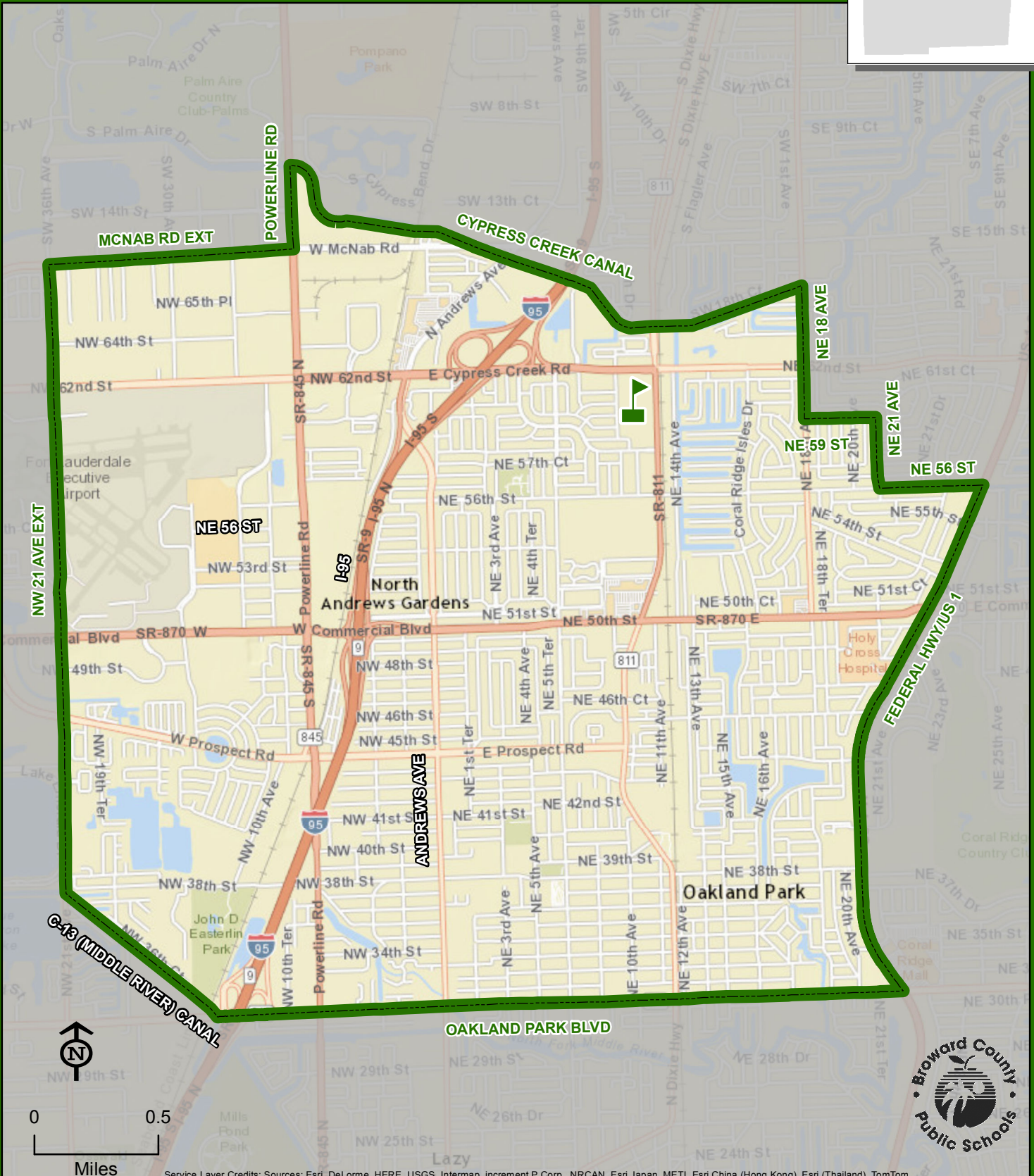
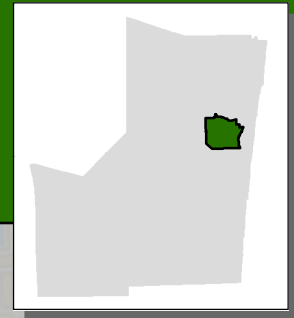
Service Layer Credits: Sources: Esri, HERE, DeLorme, USGS, Intermap, increment P Corp., NRCAN, Esri Japan, METI, Esri China (Hong Kong), Esri (Thailand), TomTom, MapmyIndia, © OpenStreetMap contributors, and the GIS User Community



THIS MAP IS FOR CONCEPTUAL PURPOSES ONLY AND SHOULD NOT BE USED FOR LEGAL BOUNDARY DETERMINATIONS

RICKARDS, JAMES S. MIDDLE SCHOOL

6000 NE 9 AVENUE
OAKLAND PARK, FLORIDA 33334
754-322-4400



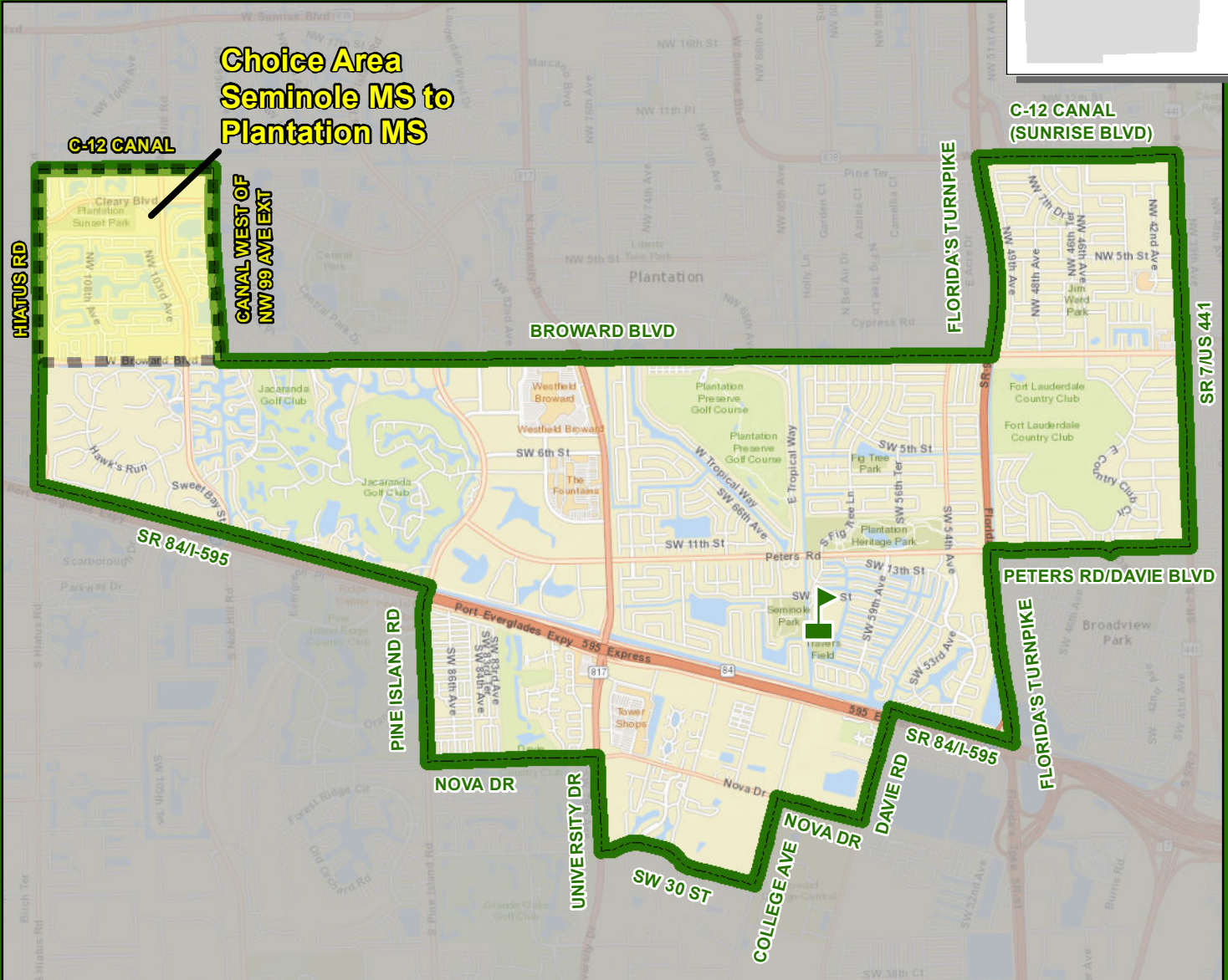
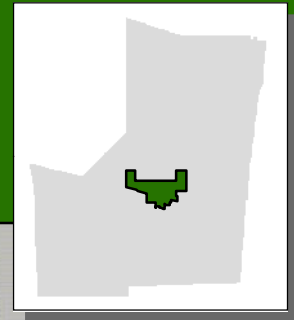
RICKARDS, JAMES S.

THIS MAP IS FOR CONCEPTUAL PURPOSES ONLY AND SHOULD NOT BE USED FOR LEGAL BOUNDARY DETERMINATIONS

SEMINOLE MIDDLE SCHOOL

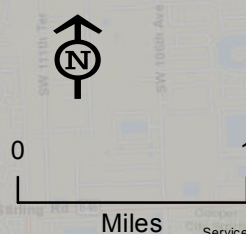
6200 SW 16 STREET
PLANTATION, FLORIDA 33317
754-323-4200

Boundary Choice Area




Boundary Choice Area: Sixth through eighth grade students residing in the area bounded south of the C-12 Canal, west of the Canal west of NW 99 Avenue extended, north of Broward Boulevard and east of Hiatus Road are assigned to Seminole Middle School with a choice to attend Plantation Middle School. Transportation will be provided to students residing in the Plantation/Seminole Middle School boundary choice area who have chosen to attend either Plantation Middle or Seminole Middle Schools.

Students interested in attending the boundary choice area school must apply. Application information is available online at browardschools.com/dsa, or through the Demographics & Student Assignments Department at (754) 321-2480.



Service Layer Credits: Sources: Esri, DeLorme, HERE, USGS, Intermap, increment P Corp., NRCAN, Esri Japan, METI, Esri China (Hong Kong), Esri (Thailand), TomTom

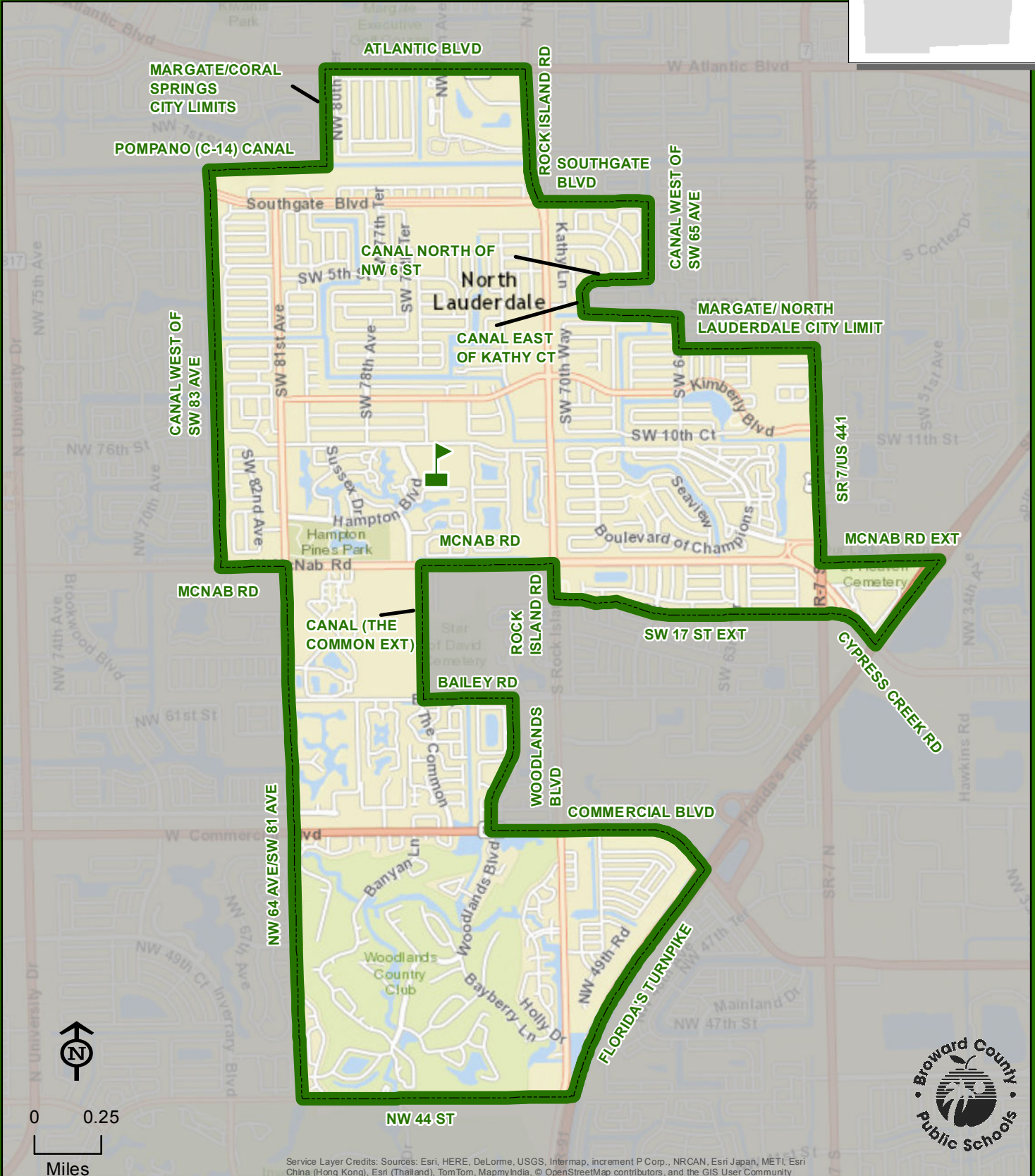
THIS MAP IS FOR CONCEPTUAL PURPOSES ONLY AND SHOULD NOT BE USED FOR LEGAL BOUNDARY DETERMINATIONS



SILVER LAKES MIDDLE SCHOOL

7600 TAM O'SHANTER BOULEVARD
NORTH LAUDERDALE, FLORIDA 33068
754-322-4600

Magnet School



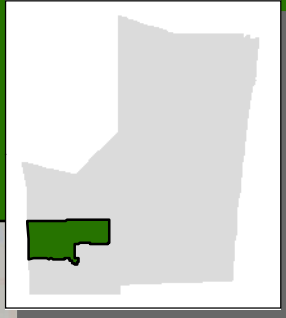
SILVER LAKES

THIS MAP IS FOR CONCEPTUAL PURPOSES ONLY AND SHOULD NOT BE USED FOR LEGAL BOUNDARY DETERMINATIONS

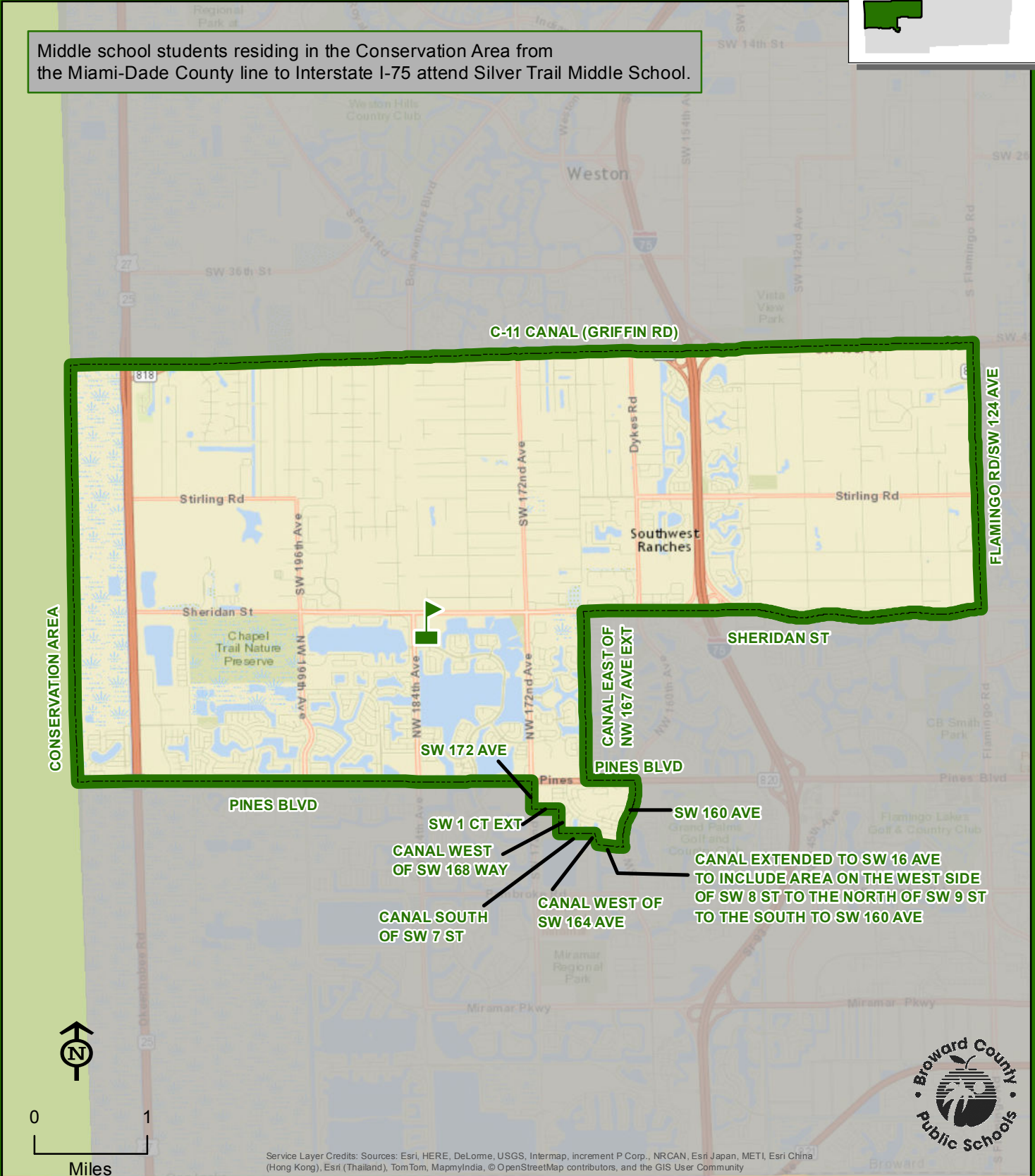
SILVER TRAIL MIDDLE SCHOOL

18300 SHERIDAN STREET
PEMBROKE PINES, FLORIDA 33331
754-323-4300

Innovative Program



Middle school students residing in the Conservation Area from the Miami-Dade County line to Interstate I-75 attend Silver Trail Middle School.



Service Layer Credits: Sources: Esri, HERE, DeLorme, USGS, Intermap, increment P Corp., NRCAN, Esri Japan, METI, Esri China (Hong Kong), Esri (Thailand), TomTom, MapmyIndia, © OpenStreetMap contributors, and the GIS User Community

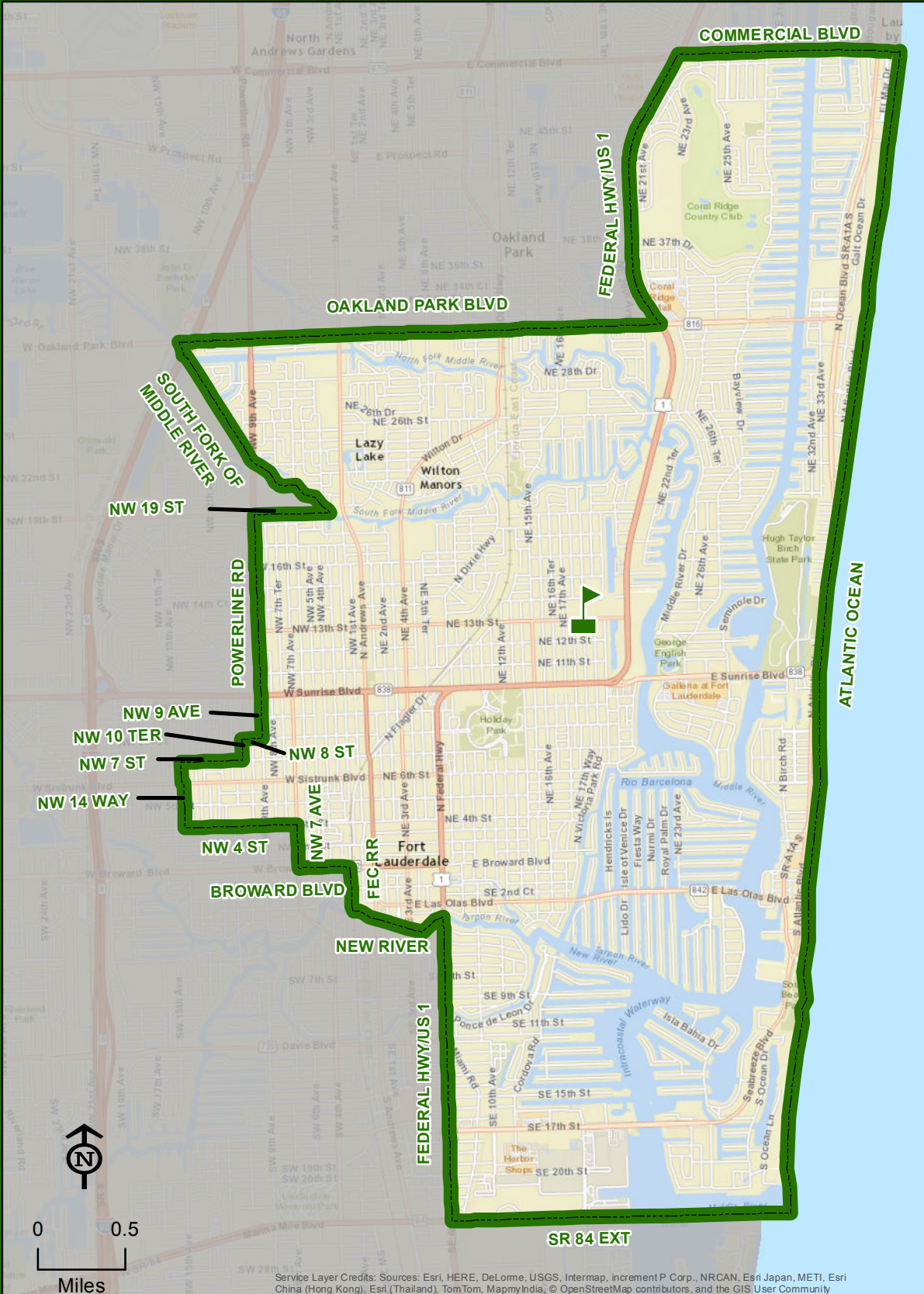
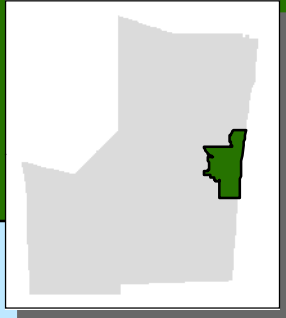
THIS MAP IS FOR CONCEPTUAL PURPOSES ONLY AND SHOULD NOT BE USED FOR LEGAL BOUNDARY DETERMINATIONS

SILVER TRAIL

SUNRISE MIDDLE SCHOOL

1750 NE 14 STREET
FORT LAUDERDALE, FLORIDA 33304
754-322-4700

Magnet School

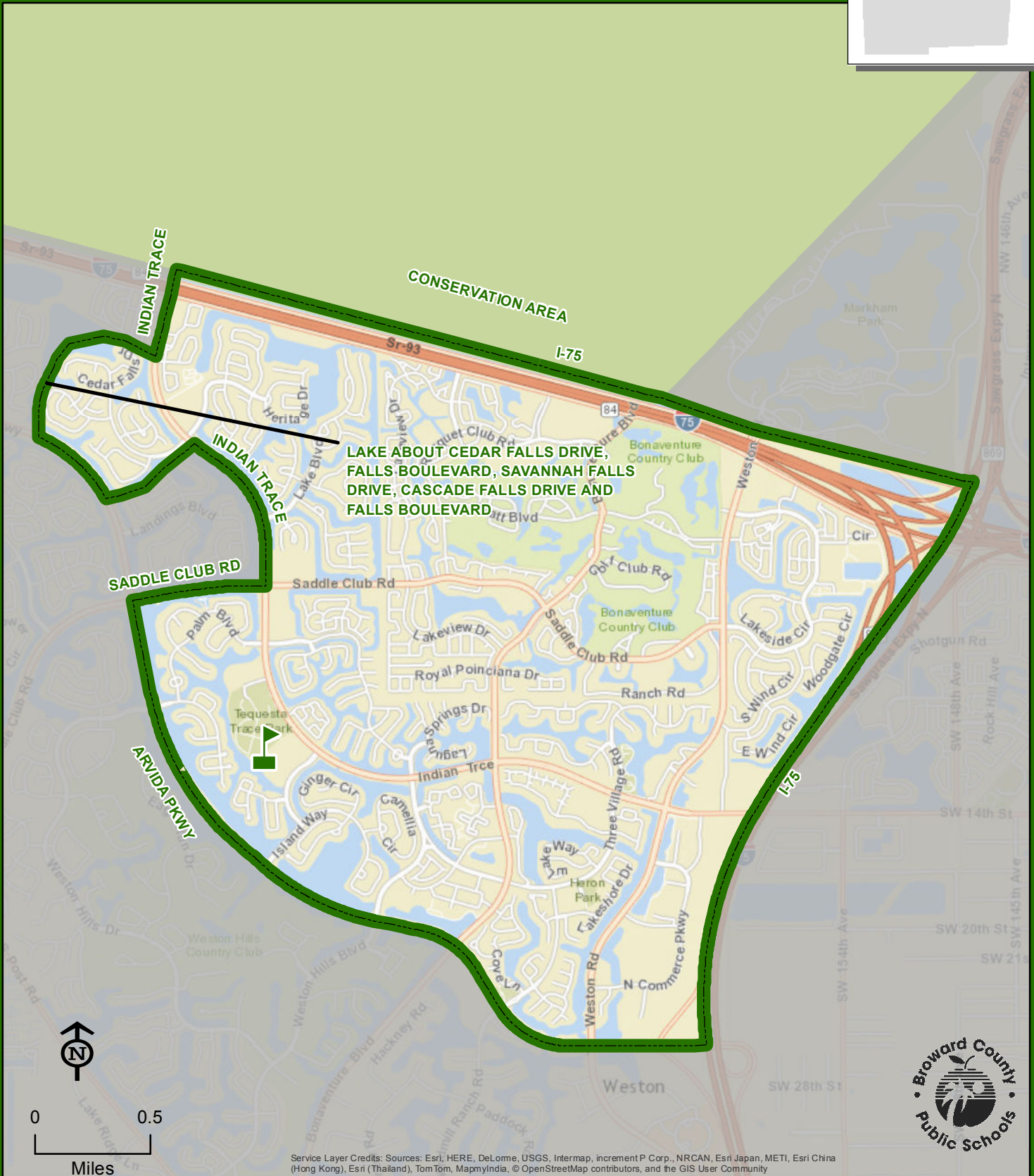
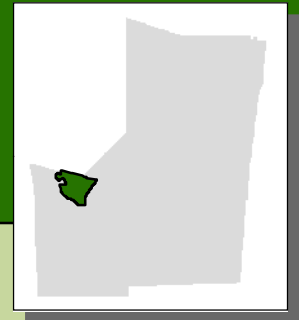


THIS MAP IS FOR CONCEPTUAL PURPOSES ONLY AND SHOULD NOT BE USED FOR LEGAL BOUNDARY DETERMINATIONS

TEQUESTA TRACE MIDDLE SCHOOL

1800 INDIAN TRACE
FORT LAUDERDALE, FLORIDA 33326
754-323-4400

Innovative Program



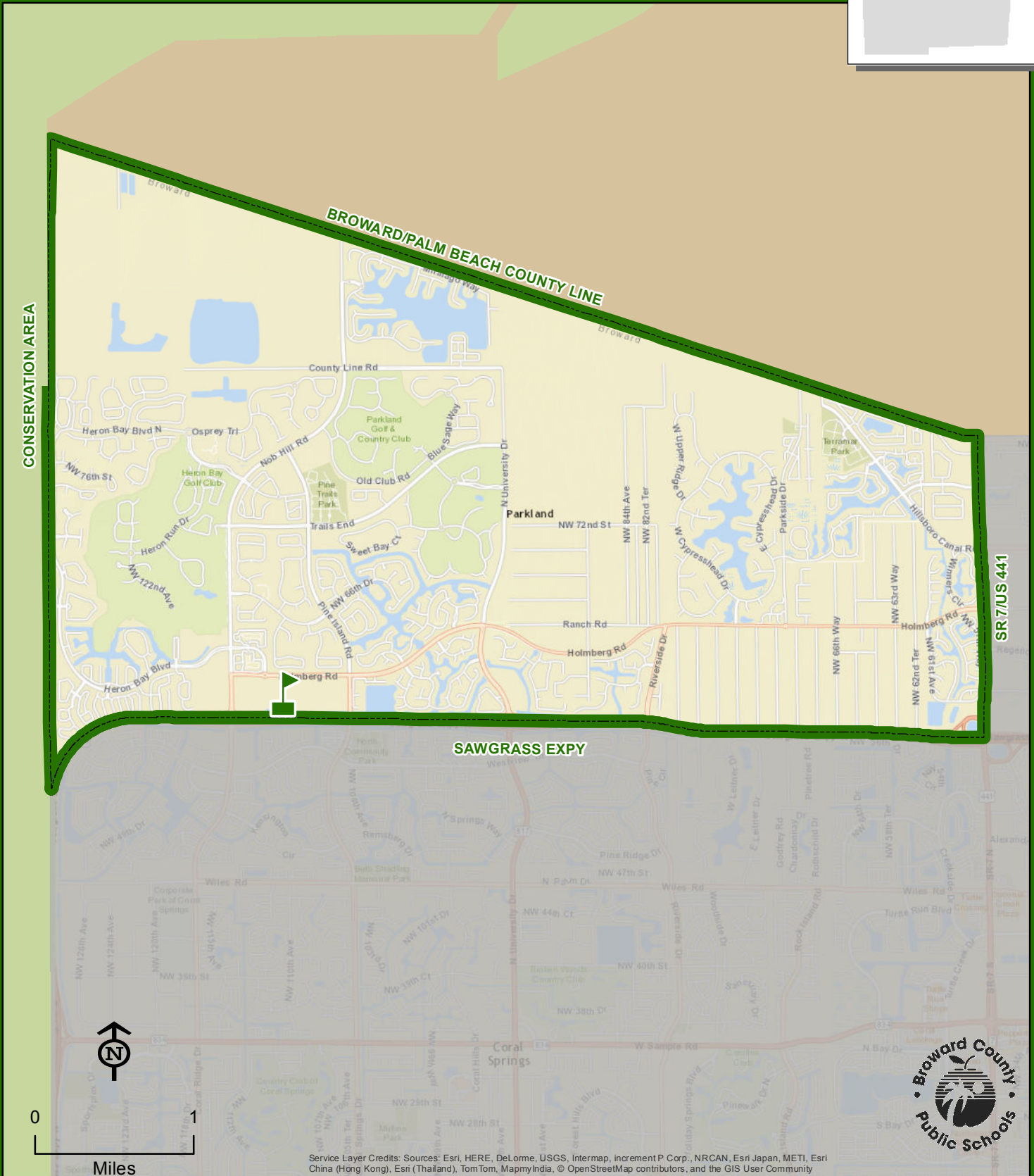
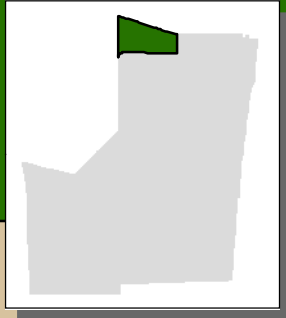
TEQUESTA TRACE

THIS MAP IS FOR CONCEPTUAL PURPOSES ONLY AND SHOULD NOT BE USED FOR LEGAL BOUNDARY DETERMINATIONS

WESTGLADES MIDDLE SCHOOL

11000 HOLMBERG ROAD
 PARKLAND, FLORIDA 33076
 754-322-4800

Innovative Program



CONSERVATION AREA

BROWARD/PALM BEACH COUNTY LINE

SAWGRASS EXPY

SR 7/US 441

WESTGLADES



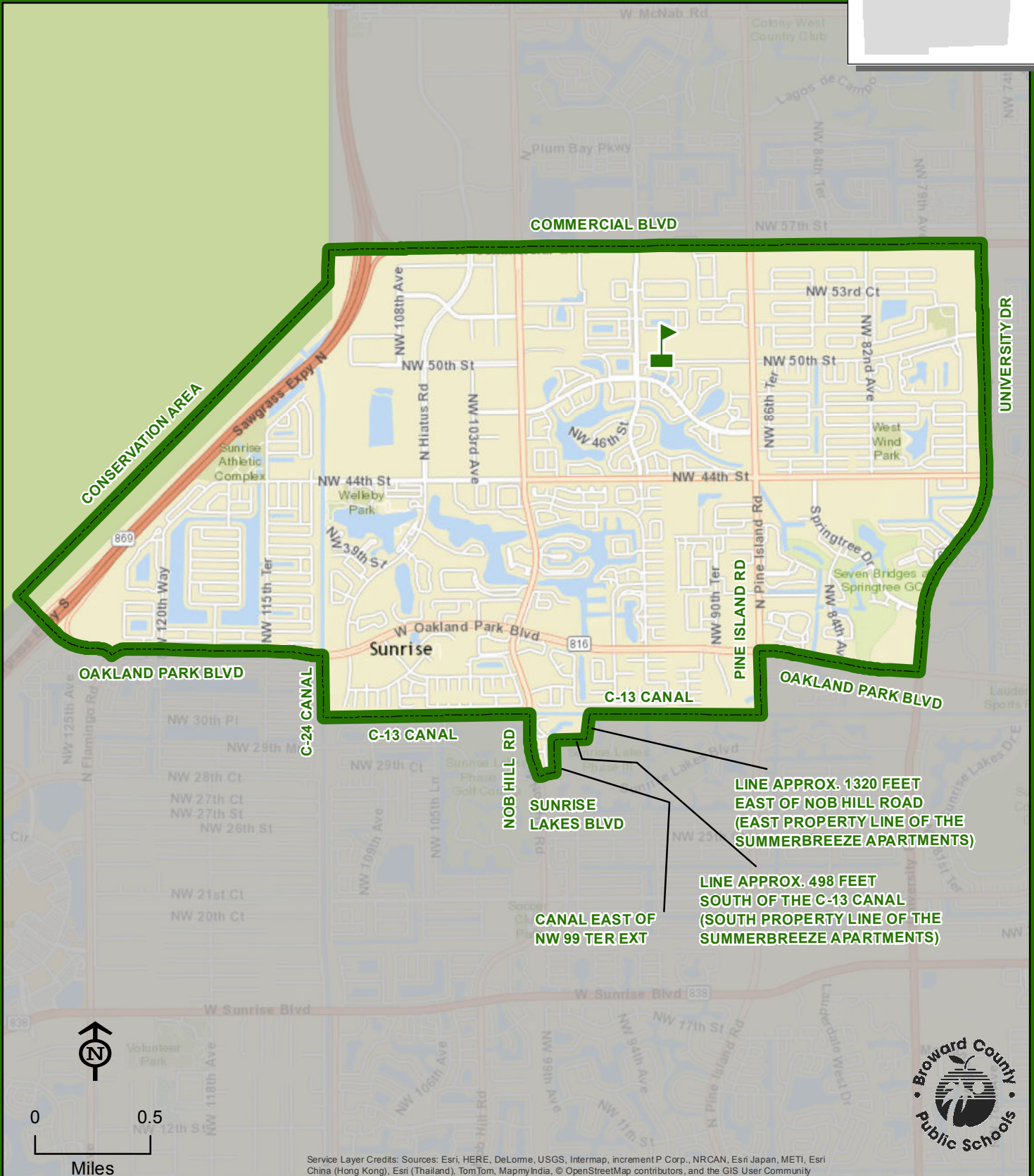
Service Layer Credits: Sources: Esri, HERE, DeLorme, USGS, Intermap, increment P Corp., NRCAN, Esri Japan, METI, Esri China (Hong Kong), Esri (Thailand), TomTom, MapmyIndia, © OpenStreetMap contributors, and the GIS User Community

THIS MAP IS FOR CONCEPTUAL PURPOSES ONLY AND SHOULD NOT BE USED FOR LEGAL BOUNDARY DETERMINATIONS

WESTPINE MIDDLE SCHOOL

9393 NW 50 STREET
SUNRISE, FLORIDA 33351
754-322-4900

Innovative Program



WESTPINE



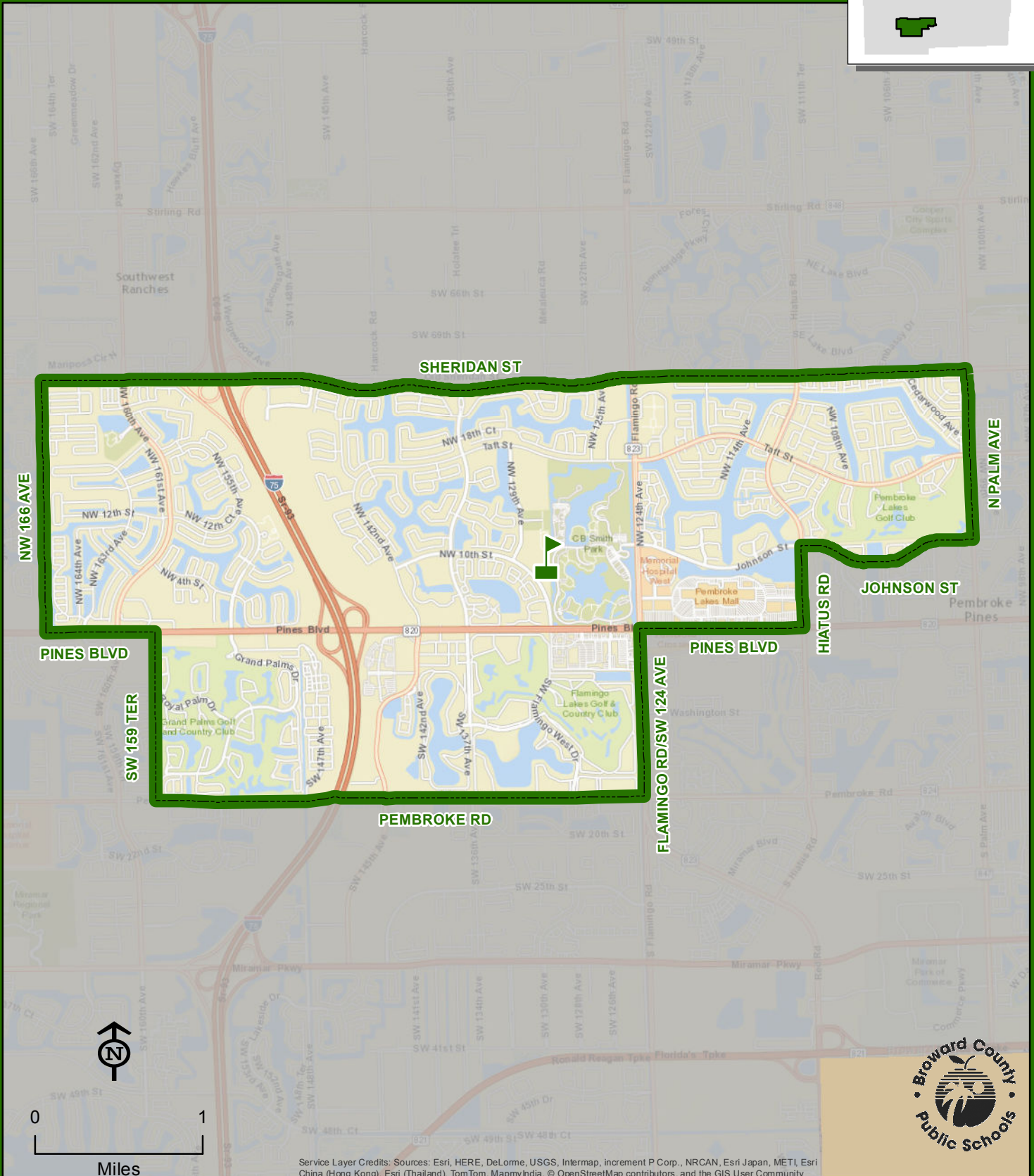
Service Layer Credits: Sources: Esri, HERE, DeLorme, USGS, Intermap, increment P Corp., NRCAN, Esri Japan, METI, Esri China (Hong Kong), Esri (Thailand), TomTom, MapmyIndia, © OpenStreetMap contributors, and the GIS User Community

THIS MAP IS FOR CONCEPTUAL PURPOSES ONLY AND SHOULD NOT BE USED FOR LEGAL BOUNDARY DETERMINATIONS


YOUNG, WALTER C. MIDDLE SCHOOL

901 NW 129 AVENUE
PEMBROKE PINES, FLORIDA 33028
754-323-4500

Innovative Program



YOUNG, WALTER C.



THIS MAP IS FOR CONCEPTUAL PURPOSES ONLY AND SHOULD NOT BE USED FOR LEGAL BOUNDARY DETERMINATIONS